Map Lot 04-028 | Account 331 | Location WOODS ROAD | Card 1 Of 1 | 9/22/2021

WOOD, DANIEL F
WOOD, NANCY L
P O BOX 475
SABATTUS ME 04280

B1931P315 B9420P70

Previous Owner
WOOD, JAMES
WOOD, LOUISE
P O BOX 475
SABATTUS ME 04280 0475
Sale Date: 6/24/2014

Inspection Witnessed By:

X Date

No./Date	Description	Date Insp.

Notes:

Property Data

Neighborhood	**2 Neighborhood 2**
Tree Growth Year	**0**
TG Managment plan	**0**
Y Coordinate	**0**
Zone/Land Use	**11 Residential**
Secondary Zone	
Topography	**2 Rolling**

1.Level	4.Below St	7.Rough
2.Rolling	5.Low	8.
3.Above St	6.Swampy	9.

Utilities	**9 None**

1.Summer	4.Dr Well	7.Septic
2.Water	5.Dug Well	8.Spring
3.Sewer	6.Lake Wtr	9.None

Street	**2 Semi-Improved**

1.Paved	4.Proposed	7.
2.Semi Imp	5.	8.
3.Gravel	6.	9.None

SEE NEXT YEAR	**0**
	0

Sale Data

Sale Date	**6/24/2014**
Price	**1,000**
Sale Type	**1 Land Only**

1.Land	4.Mobile	7.
2.L & B	5.Other	8.
3.Building	6.	9.

Financing	

1.Convent	4.Seller	7.
2.FHA/VA	5.Private	8.
3.Assumed	6.Cash	9.Unknown

Validity	**1 Arms Length Sale**

1.Valid	4.Split	7.Changes
2.Related	5.Partial	8.Other
3.Distress	6.Exempt	9.

Verified	**5 Public Record**

1.Buyer	4.Agent	7.Family
2.Seller	5.Pub Rec	8.Other
3.Lender	6.MLS	9.

Assessment Record

Year	Land	Buildings	Exempt	Total
2008	45,600	0	0	45,600
2009	45,600	0	0	45,600
2010	45,600	0	0	45,600
2011	45,600	0	0	45,600
2012	45,600	0	0	45,600
2013	45,600	0	0	45,600
2014	45,600	0	0	45,600
2015	45,600	0	0	45,600
2016	45,400	0	0	45,400
2017	45,400	0	0	45,400
2018	45,400	0	0	45,400
2019	45,400	0	0	45,400
2020	45,400	0	0	45,400
2021	45,400	0	0	45,400

Land Data

Front Foot	Type	Effective Frontage	Effective Depth	Influence Factor	Influence Code
11.Regular Lot				%	
12.Delta Triangle				%	
13.Nabla Triangle				%	
14.Rear Land				%	
15.Miscellaneous				%	
				%	
				%	
Square Foot		**Square Feet**			
16.Regular Lot				%	
17.Secondary Lot				%	
18.Excess Land				%	
19.Condominium				%	
20.				%	
				%	
				%	
Fract. Acre		**Acreage/Sites**			
21.Homesite (Frac	24	1.00	75	%	5
22.Baselot (Fract	28	5.00	100	%	0
23.Rear (Fract)	29	10.00	100	%	0
Acres	30	10.96	100	%	0
24.Homesite	40	5.00	100	%	0
25.Baselot				%	
26.Frontage 1				%	
27.Frontage 2					
28.Rear Land 1					
29.Rear Land 2					

Total Acreage 31.96

Influence Codes

1.Vacant
2.R/W
3.Topography
4.Size
5.Access
6.XF & Topo
7.Shape
8.Semi-Improved
9.Fract Share
Acres
30.Rear Land 3
31.Rear Land 4
32.Pasture
33.Crop
34.Hortucul I
35.Horticul II
36.Orchard
37.Softwood
38.Mixed Wood
39.Hardwood
40.Wasteland
41.Gravel Pit
42.Mobile Home Si
43.Camp Site
44.Lot Improvemen
45.M H Hook-Up
46.Excess Frontag

Greene

Greene

Map Lot 04-028 | Account 331 | Location WOODS ROAD | Card 1 Of 1 | 9/22/2021

Building Style		
1.Conv.	5.Colonial	9.Condo
2.Ranch	6.Split	10.
3.R Ranch	7.Contemp	11.
4.Cape	8.Cottage	12.

Dwelling Units

Other Units

Stories		
1.1	4.1.5	7.3.5
2.2	5.1.75	8.4
3.3	6.2.5	9.

Exterior Walls		
1.Wood	5.Shingles	9.Other
2.Vin/Al	6.Brk/Stn	10.
3.Compos.	7.Single	11.
4.Asbestos	8.Concrete	12.

Roof Surface		
1.Asphalt	4.Composit	7.Roll
2.Slate	5.Wood	8.
3.Metal	6.Other	9.

SF Masonry Trim

Year Built

Year Remodeled

Foundation		
1.Concrete	4.Wood	7.
2.C Block	5.Slab	8.
3.Br/Stone	6.Piers	9.

Basement		
1.1/4 Bmt	4.Full Bmt	7.
2.1/2 Bmt	5.Crawl	8.
3.3/4 Bmt	6.	9.None

Bsmt Gar # Cars

Wet Basement		
1.Dry	4.Dirt Flr	7.
2.Damp	5.	8.
3.Wet	6.	9.

SF Bsmt Living

Fin Bsmt Grade

Heat Type **100%**		
1.HWBB	5.FWA	9.No Heat
2.HWCI	6.GravWA	10.
3.H Pump	7.Electric	11.
4.Steam	8.Fl/Wall	12.

Cool Type **0%**		
1.Refrig	4.W&C Air	7.
2.Evapor	5.	8.
3.H Pump	6.	9.None

Kitchen Style		
1.Modern	4.Obsolete	7.
2.Typical	5.	8.
3.Old Type	6.	9.None

Bath(s) Style		
1.Modern	4.Obsolete	7.
2.Typical	5.	8.
3.Old Type	6.	9.None

Rooms

Bedrooms

Full Baths

Half Baths

Addn Fixtures

Fireplaces

TRIO Software
A Division of Harris Computer Systems

Layout		
1.Typical	4.	7.
2.Inadeq	5.	8.
3.Horrid	6.	9.

Attic		
1.1/4 Fin	4.Full Fin	7.
2.1/2 Fin	5.Fl/Stair	8.
3.3/4 Fin	6.	9.None

Insulation		
1.Full	4.Minimal	7.
2.Heavy	5.Partial	8.
3.Capped	6.	9.None

Unfinished %

Grade & Factor		
1.E Grade	4.B Grade	7.AAAGrade
2.D Grade	5.A Grade	8.M&S Pric
3.C Grade	6.AA Grade	9.Same

SQFT (Footprint)

Condition		
1.Poor	4.Avg	7.V G
2.Fair	5.Avg+	8.Exc
3.Avg-	6.Good	9.Same

Phys. % Good

Funct. % Good

Functional Code		
1.Incomp	4.PL/HT	7.
2.O-Built	5.	8.Other
3.Style	6.	9.None

Econ. % Good

Economic Code		
0.None	3.No Power	7.
1.Location	9.None	8.
2.Encroach	6.	9.

Entrance Code **0**		
1.Interior	4.Vacant	7.Permit
2.Refusal	5.Estimate	8.Review
3.Informed	6.Callback	9.

Information Code **0**		
1.Owner	4.Denis	7.Noel
2.Relative	5.Estimate	8.Dana
3.Tenant	6.Other	9.Matt

Date Inspected

Additions, Outbuildings & Improvements

Type	Year	Units	Grade	Cond	Phys.	Funct.	Sound Value
					%	%	
					%	%	
					%	%	
					%	%	
					%	%	
					%	%	
					%	%	
					%	%	
					%	%	
					%	%	

1.One Story Fram
2.Two Story Fram
3.Three Story Fr
4.1 & 1/2 Story
5.1 & 3/4 Story
6.2 & 1/2 Story
21.Open Frame Por
22.Encl Pch/ 1s(u
23.1s Garage (Att
24.Frame Shed
25.Frame Bay Wind
26.1SFr Overhang
27.Unfin Basement
28.Unfinished Att
29.Finished Attic

Map Lot 04-028-001 Account 332 Location 102 WOODS LANE Card 1 Of 1 9/22/2021

WOOD, DANIEL
WOOD, NANCY
P O BOX 475
SABATTUS ME 04280 0475

B2575P344

Inspection Witnessed By:

X Date

No./Date	Description	Date Insp.

Notes:
10-24-11-REV-NAH- ADD SV CANOPY

Greene

Property Data

Neighborhood **2 Neighborhood 2**

Tree Growth Year **0**

TG Managment plan **0**

Y Coordinate **0**

Zone/Land Use **11 Residential**

Secondary Zone

Topography **2 Rolling**

1.Level 4.Below St 7.Rough
2.Rolling 5.Low 8.
3.Above St 6.Swampy 9.

Utilities **4 Drilled Well** **7 Septic**

1.Summer 4.Dr Well 7.Septic
2.Water 5.Dug Well 8.Spring
3.Sewer 6.Lake Wtr 9.None

Street **2 Semi-Improved**

1.Paved 4.Proposed 7.
2.Semi Imp 5. 8.
3.Gravel 6. 9.None

SEE NEXT YEAR **0**

0

Sale Data

Sale Date

Price

Sale Type

1.Land 4.Mobile 7.
2.L & B 5.Other 8.
3.Building 6. 9.

Financing

1.Convent 4.Seller 7.
2.FHA/VA 5.Private 8.
3.Assumed 6.Cash 9.Unknown

Validity

1.Valid 4.Split 7.Changes
2.Related 5.Partial 8.Other
3.Distress 6.Exempt 9.

Verified

1.Buyer 4.Agent 7.Family
2.Seller 5.Pub Rec 8.Other
3.Lender 6.MLS 9.

Assessment Record

Year	Land	Buildings	Exempt	Total
2008	42,200	156,200	0	198,400
2009	42,200	156,200	0	198,400
2010	42,200	156,200	0	198,400
2011	42,200	156,200	0	198,400
2012	42,200	157,000	0	199,200
2013	42,200	157,000	0	199,200
2014	42,200	157,000	0	199,200
2015	42,200	157,000	0	199,200
2016	42,200	157,000	0	199,200
2017	42,200	157,000	0	199,200
2018	42,200	157,000	0	199,200
2019	42,200	157,000	0	199,200
2020	42,200	157,000	0	199,200
2021	42,200	157,000	0	199,200

Land Data

Front Foot	Type	Effective Frontage	Effective Depth	Influence Factor	Influence Code
11.Regular Lot				%	
12.Delta Triangle				%	
13.Nabla Triangle				%	
14.Rear Land				%	
15.Miscellaneous				%	
				%	
				%	
Square Foot		**Square Feet**			
16.Regular Lot				%	
17.Secondary Lot				%	
18.Excess Land				%	
19.Condominium				%	
20.				%	
				%	
				%	
Fract. Acre		**Acreage/Sites**			
21.Homesite (Frac	24	1.00	100	%	0
22.Baselot (Fract	28	1.80	100	%	0
23.Rear (Fract)	44	1.00	100	%	0
Acres				%	
24.Homesite				%	
25.Baselot				%	
26.Frontage 1				%	
27.Frontage 2				%	
28.Rear Land 1					
29.Rear Land 2					

Total Acreage 2.80

Influence Codes

1.Vacant
2.R/W
3.Topography
4.Size
5.Access
6.XF & Topo
7.Shape
8.Semi-Improved
9.Fract Share
Acres
30.Rear Land 3
31.Rear Land 4
32.Pasture
33.Crop
34.Hortucul I
35.Horticul II
36.Orchard
37.Softwood
38.Mixed Wood
39.Hardwood
40.Wasteland
41.Gravel Pit
42.Mobile Home Si
43.Camp Site
44.Lot Improvemen
45.M H Hook-Up
46.Excess Frontag

Greene

Map Lot 04-028-001 | Account 332 | Location 102 WOODS LANE | Card 1 Of 1 | 9/22/2021

Building Style	**1 Conventional**		
1.Conv.	5.Colonial	9.Condo	
2.Ranch	6.Split	10.	
3.R Ranch	7.Contemp	11.	
4.Cape	8.Cottage	12.	
Dwelling Units	**1**		
Other Units	**0**		
Stories	**5 One & 3/4 Story**		
1.1	4.1.5	7.3.5	
2.2	5.1.75	8.4	
3.3	6.2.5	9.	
Exterior Walls	**1 Wood Siding**		
1.Wood	5.Shingles	9.Other	
2.Vin/Al	6.Brk/Stn	10.	
3.Compos.	7.Single	11.	
4.Asbestos	8.Concrete	12.	
Roof Surface	**1 Asphalt Shingles**		
1.Asphalt	4.Composit	7.Roll	
2.Slate	5.Wood	8.	
3.Metal	6.Other	9.	
SF Masonry Trim	**0**		
	0		
	0		
Year Built	**1990**		
Year Remodeled	**0**		
Foundation	**1 Concrete**		
1.Concrete	4.Wood	7.	
2.C Block	5.Slab	8.	
3.Br/Stone	6.Piers	9.	
Basement	**4 Full Basement**		
1.1/4 Bmt	4.Full Bmt	7.	
2.1/2 Bmt	5.Crawl	8.	
3.3/4 Bmt	6.	9.None	
Bsmt Gar # Cars	**0**		
Wet Basement	**2 Damp Basement**		
1.Dry	4.Dirt Flr	7.	
2.Damp	5.	8.	
3.Wet	6.	9.	

SF Bsmt Living	**0**		
Fin Bsmt Grade	**0 0**		
	0		
Heat Type	**100%**	**1 Hot Water BB**	
1.HWBB	5.FWA	9.No Heat	
2.HWCI	6.GravWA	10.	
3.H Pump	7.Electric	11.	
4.Steam	8.Fl/Wall	12.	
Cool Type	**0%**	**9 None**	
1.Refrig	4.W&C Air	7.	
2.Evapor	5.	8.	
3.H Pump	6.	9.None	
Kitchen Style	**2 Typical**		
1.Modern	4.Obsolete	7.	
2.Typical	5.	8.	
3.Old Type	6.	9.None	
Bath(s) Style	**2 Typical Bath(s)**		
1.Modern	4.Obsolete	7.	
2.Typical	5.	8.	
3.Old Type	6.	9.None	
# Rooms	**0**		
# Bedrooms	**0**		
# Full Baths	**2**		
# Half Baths	**0**		
# Addn Fixtures	**0**		
# Fireplaces	**1**		

TRIO Software
A Division of Harris Computer Systems

Layout	**1 Typical**		
1.Typical	4.	7.	
2.Inadeq	5.	8.	
3.Horrid	6.	9.	
Attic	**9 None**		
1.1/4 Fin	4.Full Fin	7.	
2.1/2 Fin	5.Fl/Stair	8.	
3.3/4 Fin	6.	9.None	
Insulation	**1 Full**		
1.Full	4.Minimal	7.	
2.Heavy	5.Partial	8.	
3.Capped	6.	9.None	
Unfinished %	**0%**		
Grade & Factor	**3 C 105%**		
1.E Grade	4.B Grade	7.AAAGrade	
2.D Grade	5.A Grade	8.M&S Pric	
3.C Grade	6.AA Grade	9.Same	
SQFT (Footprint)	**1280**		
Condition	**4 Average**		
1.Poor	4.Avg	7.V G	
2.Fair	5.Avg+	8.Exc	
3.Avg-	6.Good	9.Same	
Phys. % Good	**0%**		
Funct. % Good	**80%**		
Functional Code	**9 None**		
1.Incomp	4.PL/HT	7.	
2.O-Built	5.	8.Other	
3.Style	6.	9.None	
Econ. % Good	**100%**		
Economic Code	**None**		
0.None	3.No Power	7.	
1.Location	9.None	8.	
2.Encroach	6.	9.	
Entrance Code	**0**		
1.Interior	4.Vacant	7.Permit	
2.Refusal	5.Estimate	8.Review	
3.Informed	6.Callback	9.	
Information Code	**0**		
1.Owner	4.Denis	7.Noel	
2.Relative	5.Estimate	8.Dana	
3.Tenant	6.Other	9.Matt	

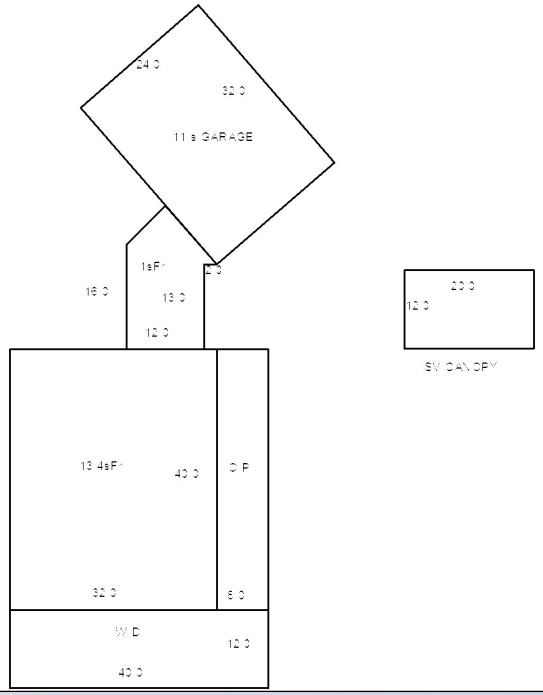

Date Inspected

Additions, Outbuildings & Improvements

Type	Year	Units	Grade	Cond	Phys.	Funct.	Sound Value
1 One Story Frame	2003	228	3 100	4	0 %	50 %	
72 1 1/2s Gar (Att)	2003	765	2 100	4	0 %	100 %	
21 Open Frame	0	320	0 0	0	0 %	0 %	
68 Wood Deck	2003	480	3 100	4	0 %	100 %	
61 Canopy	0				%	%	800
					%	%	
					%	%	
					%	%	
					%	%	
					%	%	

1.One Story Fram
2.Two Story Fram
3.Three Story Fr
4.1 & 1/2 Story
5.1 & 3/4 Story
6.2 & 1/2 Story
21.Open Frame Por
22.Encl Pch/ 1s(u
23.1s Garage (Att
24.Frame Shed
25.Frame Bay Wind
26.1SFr Overhang
27.Unfin Basement
28.Unfinished Att
29.Finished Attic

Map Lot 04-029 | Account 333 | Location 990 SAWYER ROAD | Card 1 Of 1 | 9/22/2021

E J ENTERPRISES LLC
1041 SAWYER ROAD
GREENE ME 04236

B1016P422 B1237P290 B6582P202

Previous Owner
MANN, ELLSWORTH
% WILLIAM MANN
333 MECHANIC FALLS ROAD
POLAND ME 04274
Sale Date: 11/17/2005

Inspection Witnessed By:

X Date

No./Date	Description	Date Insp.

Notes:
10/26/11- REV. NAH N/C.
09/19/18 Lowered condition of moho DRB

Greene

Property Data

Neighborhood	**1 Neighborhood 1**
Tree Growth Year	**0**
TG Managment plan	**0**
Y Coordinate	**0**
Zone/Land Use	**11 Residential**
Secondary Zone	
Topography	**2 Rolling**

1.Level	4.Below St	7.Rough
2.Rolling	5.Low	8.
3.Above St	6.Swampy	9.

Utilities	**4 Drilled Well**	**7 Septic**

1.Summer	4.Dr Well	7.Septic
2.Water	5.Dug Well	8.Spring
3.Sewer	6.Lake Wtr	9.None

Street	**1 Paved**	

1.Paved	4.Proposed	7.
2.Semi Imp	5.	8.
3.Gravel	6.	9.None

SEE NEXT YEAR	**0**
	0

Sale Data

Sale Date	**11/17/2005**
Price	**50,000**
Sale Type	**2 Land & Buildings**

1.Land	4.Mobile	7.
2.L & B	5.Other	8.
3.Building	6.	9.

Financing	**9 Unknown**	

1.Convent	4.Seller	7.
2.FHA/VA	5.Private	8.
3.Assumed	6.Cash	9.Unknown

Validity	**1 Arms Length Sale**	

1.Valid	4.Split	7.Changes
2.Related	5.Partial	8.Other
3.Distress	6.Exempt	9.

Verified	**5 Public Record**	

1.Buyer	4.Agent	7.Family
2.Seller	5.Pub Rec	8.Other
3.Lender	6.MLS	9.

Assessment Record

Year	Land	Buildings	Exempt	Total
2008	47,700	9,300	0	57,000
2009	47,700	8,800	0	56,500
2010	47,700	8,300	0	56,000
2011	47,700	7,700	0	55,400
2012	47,700	7,200	0	54,900
2013	47,700	7,200	0	54,900
2014	47,700	7,200	0	54,900
2015	47,700	7,200	0	54,900
2016	47,700	7,200	0	54,900
2017	47,700	7,200	0	54,900
2018	47,700	7,200	0	54,900
2019	47,700	4,300	0	52,000
2020	47,700	4,300	0	52,000
2021	47,700	4,300	0	52,000

Land Data

Front Foot	Type	Effective Frontage	Effective Depth	Influence Factor	Influence Code
11.Regular Lot				%	
12.Delta Triangle				%	
13.Nabla Triangle				%	
14.Rear Land				%	
15.Miscellaneous				%	
				%	
				%	
Square Foot		**Square Feet**			
16.Regular Lot				%	
17.Secondary Lot				%	
18.Excess Land				%	
19.Condominium				%	
20.				%	
				%	
				%	
Fract. Acre		**Acreage/Sites**			
21.Homesite (Frac	24	1.00	100	%	0
22.Baselot (Fract	28	1.50	100	%	0
23.Rear (Fract)	44	1.00	100	%	0
Acres				%	
24.Homesite				%	
25.Baselot				%	
26.Frontage 1				%	
27.Frontage 2				%	
28.Rear Land 1					
29.Rear Land 2					

Total Acreage 2.50

Influence Codes

1.Vacant
2.R/W
3.Topography
4.Size
5.Access
6.XF & Topo
7.Shape
8.Semi-Improved
9.Fract Share
Acres
30.Rear Land 3
31.Rear Land 4
32.Pasture
33.Crop
34.Hortucul I
35.Horticul II
36.Orchard
37.Softwood
38.Mixed Wood
39.Hardwood
40.Wasteland
41.Gravel Pit
42.Mobile Home Si
43.Camp Site
44.Lot Improvemen
45.M H Hook-Up
46.Excess Frontag

Greene

Map Lot 04-029 | Account 333 | Location 990 SAWYER ROAD | Card 1 Of 1 | 9/22/2021

Building Style		
1.Conv.	5.Colonial	9.Condo
2.Ranch	6.Split	10.
3.R Ranch	7.Contemp	11.
4.Cape	8.Cottage	12.

Dwelling Units

Other Units

Stories		
1.1	4.1.5	7.3.5
2.2	5.1.75	8.4
3.3	6.2.5	9.

Exterior Walls		
1.Wood	5.Shingles	9.Other
2.Vin/Al	6.Brk/Stn	10.
3.Compos.	7.Single	11.
4.Asbestos	8.Concrete	12.

Roof Surface		
1.Asphalt	4.Composit	7.Roll
2.Slate	5.Wood	8.
3.Metal	6.Other	9.

SF Masonry Trim

Year Built

Year Remodeled

Foundation		
1.Concrete	4.Wood	7.
2.C Block	5.Slab	8.
3.Br/Stone	6.Piers	9.

Basement		
1.1/4 Bmt	4.Full Bmt	7.
2.1/2 Bmt	5.Crawl	8.
3.3/4 Bmt	6.	9.None

Bsmt Gar # Cars

Wet Basement		
1.Dry	4.Dirt Flr	7.
2.Damp	5.	8.
3.Wet	6.	9.

SF Bsmt Living

Fin Bsmt Grade

Heat Type **100%**		
1.HWBB	5.FWA	9.No Heat
2.HWCI	6.GravWA	10.
3.H Pump	7.Electric	11.
4.Steam	8.Fl/Wall	12.

Cool Type **0%**		
1.Refrig	4.W&C Air	7.
2.Evapor	5.	8.
3.H Pump	6.	9.None

Kitchen Style		
1.Modern	4.Obsolete	7.
2.Typical	5.	8.
3.Old Type	6.	9.None

Bath(s) Style		
1.Modern	4.Obsolete	7.
2.Typical	5.	8.
3.Old Type	6.	9.None

Rooms

Bedrooms

Full Baths

Half Baths

Addn Fixtures

Fireplaces

TRIO Software
A Division of Harris Computer Systems

Layout		
1.Typical	4.	7.
2.Inadeq	5.	8.
3.Horrid	6.	9.

Attic		
1.1/4 Fin	4.Full Fin	7.
2.1/2 Fin	5.Fl/Stair	8.
3.3/4 Fin	6.	9.None

Insulation		
1.Full	4.Minimal	7.
2.Heavy	5.Partial	8.
3.Capped	6.	9.None

Unfinished %

Grade & Factor		
1.E Grade	4.B Grade	7.AAAGrade
2.D Grade	5.A Grade	8.M&S Pric
3.C Grade	6.AA Grade	9.Same

SQFT (Footprint)

Condition		
1.Poor	4.Avg	7.V G
2.Fair	5.Avg+	8.Exc
3.Avg-	6.Good	9.Same

Phys. % Good

Funct. % Good

Functional Code		
1.Incomp	4.PL/HT	7.
2.O-Built	5.	8.Other
3.Style	6.	9.None

Econ. % Good

Economic Code		
0.None	3.No Power	7.
1.Location	9.None	8.
2.Encroach	6.	9.

Entrance Code **0**		
1.Interior	4.Vacant	7.Permit
2.Refusal	5.Estimate	8.Review
3.Informed	6.Callback	9.

Information Code **0**		
1.Owner	4.Denis	7.Noel
2.Relative	5.Estimate	8.Dana
3.Tenant	6.Other	9.Matt

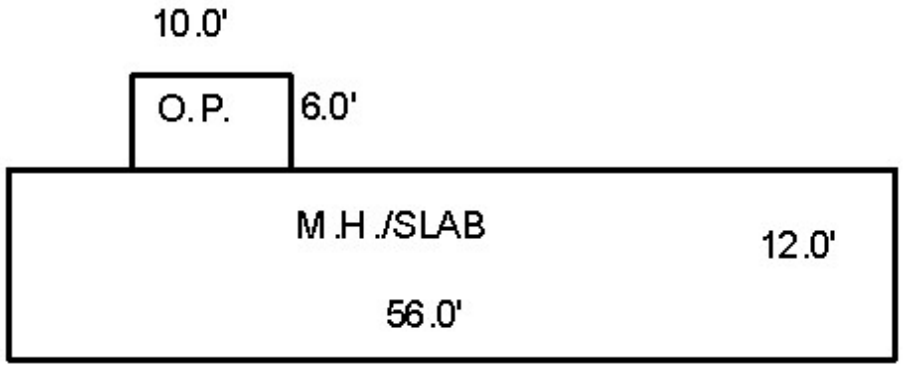

Date Inspected

Additions, Outbuildings & Improvements

Type	Year	Units	Grade	Cond	Phys.	Funct.	Sound Value
87 Slab	1998	672	1 100	2	0 %	60 %	
712 Astro M/H	1992	14x56	2 100	2	0 %	60 %	
21 Open Frame	0	60	1 100	1	0 %	60 %	
					%	%	
					%	%	
					%	%	
					%	%	
					%	%	
					%	%	
					%	%	

1.One Story Fram
2.Two Story Fram
3.Three Story Fr
4.1 & 1/2 Story
5.1 & 3/4 Story
6.2 & 1/2 Story
21.Open Frame Por
22.Encl Pch/ 1s(u
23.1s Garage (Att
24.Frame Shed
25.Frame Bay Wind
26.1SFr Overhang
27.Unfin Basement
28.Unfinished Att
29.Finished Attic

Map Lot 04-031-001 Account 335 Location 92 WOODS LANE Card 1 Of 1 9/22/2021

SARGENT, MATTHEW
SARGENT, JOHN L
13 SARGENT LANE
GREENE ME 04236

B7149P99

Previous Owner
PARADIS, MATHEW A
154 BARLEN STREET

FARMINGTON ME 04938 5512
Sale Date: 5/18/2007

Previous Owner
LEBEL, DANIEL R
92 WOODS LANE
P O BOX 811
SABATTUS ME 04280 0811
Sale Date: 12/02/2005

Previous Owner
LEBEL, DANIEL R & ANDREA R
92 WOODS LANE
P O BOX 811
SABATTUS ME 04280 0811

Inspection Witnessed By:

X Date

No./Date	Description	Date Insp.

Notes:

CHANGE OF ADDRESS PER RETURNED TAX BILL 7/25/2006 3/31/11 NAH ADD ADDNT PREV OMITTED (STILL INC) AND ADJ SIZE OF W.D. 10/24/11- NO REV. JUST THERE. 4/12/12- NAH FIRE DAMAGE TO INTERIOR OF ADDN'T (ADJ FUNCT.); ADD S/V CANOPY; DELETE W.D. REPLACED W/ NEW W.D.

Greene

Property Data

Neighborhood	**2 Neighborhood 2**	
Tree Growth Year	**0**	
TG Managment plan	**0**	
Y Coordinate	**0**	
Zone/Land Use	**11 Residential**	
Secondary Zone		
Topography	**2 Rolling**	
1.Level	4.Below St	7.Rough
2.Rolling	5.Low	8.
3.Above St	6.Swampy	9.
Utilities	**4 Drilled Well**	**7 Septic**
1.Summer	4.Dr Well	7.Septic
2.Water	5.Dug Well	8.Spring
3.Sewer	6.Lake Wtr	9.None
Street	**1 Paved**	
1.Paved	4.Proposed	7.
2.Semi Imp	5.	8.
3.Gravel	6.	9.None
SEE NEXT YEAR	**0**	
	0	

Sale Data

Sale Date	**5/18/2007**	
Price	**103,000**	
Sale Type	**2 Land & Buildings**	
1.Land	4.Mobile	7.
2.L & B	5.Other	8.
3.Building	6.	9.
Financing	**9 Unknown**	
1.Convent	4.Seller	7.
2.FHA/VA	5.Private	8.
3.Assumed	6.Cash	9.Unknown
Validity	**1 Arms Length Sale**	
1.Valid	4.Split	7.Changes
2.Related	5.Partial	8.Other
3.Distress	6.Exempt	9.
Verified	**5 Public Record**	
1.Buyer	4.Agent	7.Family
2.Seller	5.Pub Rec	8.Other
3.Lender	6.MLS	9.

Assessment Record

Year	Land	Buildings	Exempt	Total
2008	48,500	32,900	0	81,400
2009	48,500	32,000	0	80,500
2010	48,500	31,200	0	79,700
2011	48,500	45,300	0	93,800
2012	48,500	43,600	0	92,100
2013	48,500	42,800	0	91,300
2014	48,500	45,300	0	93,800
2015	48,500	45,300	0	93,800
2016	48,500	45,300	0	93,800
2017	48,500	45,300	0	93,800
2018	48,500	45,300	0	93,800
2019	48,500	45,300	0	93,800
2020	48,500	45,300	0	93,800
2021	48,500	45,300	0	93,800

Land Data

Front Foot	Type	Effective Frontage	Effective Depth	Influence Factor	Influence Code
11.Regular Lot				%	
12.Delta Triangle				%	
13.Nabla Triangle				%	
14.Rear Land				%	
15.Miscellaneous				%	
				%	
				%	
Square Foot		**Square Feet**			
16.Regular Lot				%	
17.Secondary Lot				%	
18.Excess Land				%	
19.Condominium				%	
20.				%	
				%	
				%	
Fract. Acre		**Acreage/Sites**			
21.Homesite (Frac	24	1.00	100	%	0
22.Baselot (Fract	28	5.00	100	%	0
23.Rear (Fract)	29	0.50	100	%	0
Acres	44	1.00	100	%	0
24.Homesite				%	
25.Baselot				%	
26.Frontage 1				%	
27.Frontage 2					
28.Rear Land 1					
29.Rear Land 2					

Total Acreage 6.50

Influence Codes

1.Vacant
2.R/W
3.Topography
4.Size
5.Access
6.XF & Topo
7.Shape
8.Semi-Improved
9.Fract Share
Acres
30.Rear Land 3
31.Rear Land 4
32.Pasture
33.Crop
34.Hortucul I
35.Horticul II
36.Orchard
37.Softwood
38.Mixed Wood
39.Hardwood
40.Wasteland
41.Gravel Pit
42.Mobile Home Si
43.Camp Site
44.Lot Improvemen
45.M H Hook-Up
46.Excess Frontag

Greene

Map Lot 04-031-001 | Account 335 | Location 92 WOODS LANE | Card 1 Of 1 | 9/22/2021

Building Style **0**		
1.Conv.	5.Colonial	9.Condo
2.Ranch	6.Split	10.
3.R Ranch	7.Contemp	11.
4.Cape	8.Cottage	12.
Dwelling Units **0**		
Other Units **0**		
Stories **0**		
1.1	4.1.5	7.3.5
2.2	5.1.75	8.4
3.3	6.2.5	9.
Exterior Walls **0**		
1.Wood	5.Shingles	9.Other
2.Vin/Al	6.Brk/Stn	10.
3.Compos.	7.Single	11.
4.Asbestos	8.Concrete	12.
Roof Surface **0**		
1.Asphalt	4.Composit	7.Roll
2.Slate	5.Wood	8.
3.Metal	6.Other	9.
SF Masonry Trim **0**		
0		
0		
Year Built **0**		
Year Remodeled **0**		
Foundation **0**		
1.Concrete	4.Wood	7.
2.C Block	5.Slab	8.
3.Br/Stone	6.Piers	9.
Basement **0**		
1.1/4 Bmt	4.Full Bmt	7.
2.1/2 Bmt	5.Crawl	8.
3.3/4 Bmt	6.	9.None
Bsmt Gar # Cars **0**		
Wet Basement **0**		
1.Dry	4.Dirt Flr	7.
2.Damp	5.	8.
3.Wet	6.	9.

SF Bsmt Living **0**		
Fin Bsmt Grade **0 0**		
0		
Heat Type **100%** **0**		
1.HWBB	5.FWA	9.No Heat
2.HWCI	6.GravWA	10.
3.H Pump	7.Electric	11.
4.Steam	8.Fl/Wall	12.
Cool Type **0%** **9 None**		
1.Refrig	4.W&C Air	7.
2.Evapor	5.	8.
3.H Pump	6.	9.None
Kitchen Style **0**		
1.Modern	4.Obsolete	7.
2.Typical	5.	8.
3.Old Type	6.	9.None
Bath(s) Style **0**		
1.Modern	4.Obsolete	7.
2.Typical	5.	8.
3.Old Type	6.	9.None
# Rooms **0**		
# Bedrooms **0**		
# Full Baths **0**		
# Half Baths **0**		
# Addn Fixtures **0**		
# Fireplaces **0**		

TRIO Software
A Division of Harris Computer Systems

Layout **0**		
1.Typical	4.	7.
2.Inadeq	5.	8.
3.Horrid	6.	9.
Attic **0**		
1.1/4 Fin	4.Full Fin	7.
2.1/2 Fin	5.Fl/Stair	8.
3.3/4 Fin	6.	9.None
Insulation **0**		
1.Full	4.Minimal	7.
2.Heavy	5.Partial	8.
3.Capped	6.	9.None
Unfinished % **0%**		
Grade & Factor **0 0%**		
1.E Grade	4.B Grade	7.AAAGrade
2.D Grade	5.A Grade	8.M&S Pric
3.C Grade	6.AA Grade	9.Same
SQFT (Footprint) **0**		
Condition **0**		
1.Poor	4.Avg	7.V G
2.Fair	5.Avg+	8.Exc
3.Avg-	6.Good	9.Same
Phys. % Good **0%**		
Funct. % Good **100%**		
Functional Code **9 None**		
1.Incomp	4.PL/HT	7.
2.O-Built	5.	8.Other
3.Style	6.	9.None
Econ. % Good **100%**		
Economic Code **None**		
0.None	3.No Power	7.
1.Location	9.None	8.
2.Encroach	6.	9.
Entrance Code **0**		
1.Interior	4.Vacant	7.Permit
2.Refusal	5.Estimate	8.Review
3.Informed	6.Callback	9.
Information Code **0**		
1.Owner	4.Denis	7.Noel
2.Relative	5.Estimate	8.Dana
3.Tenant	6.Other	9.Matt

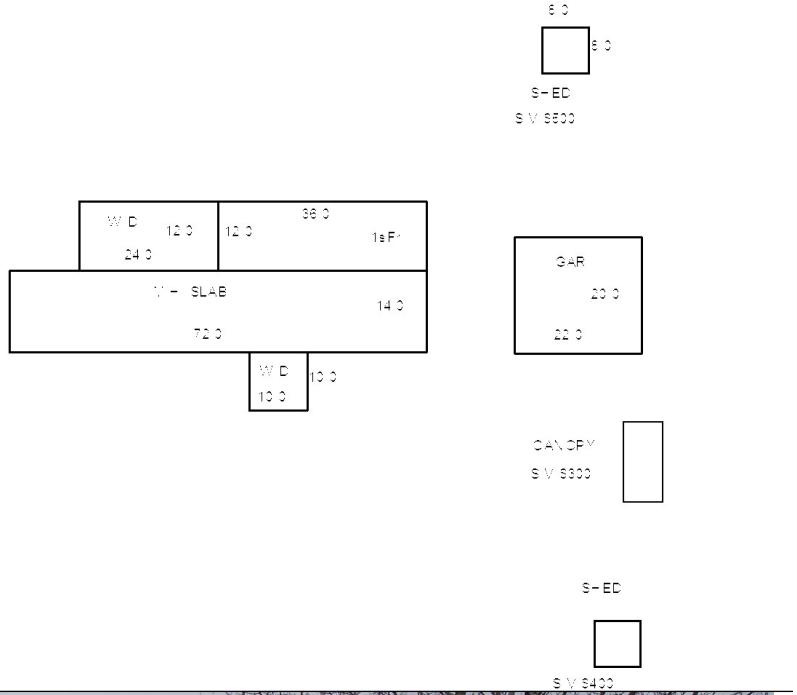

Date Inspected

Additions, Outbuildings & Improvements

Type	Year	Units	Grade	Cond	Phys.	Funct.	Sound Value
997 14 Mobile Home	1993	14x72	3 100	4	0 %	100 %	
87 Slab	0	1008	3 100	3	0 %	100 %	
68 Wood Deck	0	80	3 100	4	0 %	100 %	
57 1s Garage (Det)	0	440	3 90	3	0 %	80 %	
24 Frame Shed	0				%	%	500
24 Frame Shed	0				%	%	400
1 One Story Frame	1994	432	2 100	4	0 %	95 %	
68 Wood Deck	2012	288	3 100	4	0 %	100 %	
61 Canopy	0				%	%	300
					%	%	

1.One Story Fram
2.Two Story Fram
3.Three Story Fr
4.1 & 1/2 Story
5.1 & 3/4 Story
6.2 & 1/2 Story
21.Open Frame Por
22.Encl Pch/ 1s(u
23.1s Garage (Att
24.Frame Shed
25.Frame Bay Wind
26.1SFr Overhang
27.Unfin Basement
28.Unfinished Att
29.Finished Attic

Map Lot 04-032 | Account 336 | Location 1022 SAWYER ROAD | Card 1 Of 1 | 9/22/2021

GURNEY, SHEILA F
113 ELM STREET
SABATTUS ME 04280

B4840P305

Previous Owner
BARROWS RENT WITH OPTIONS INC
RR 4 BOX 399

GARDINER ME 04345
Sale Date: 9/21/2004

Inspection Witnessed By:

X Date

No./Date	Description	Date Insp.

Notes:

GERVAIS TO GURNEY CHANGE OF NAME PROBATE 11/27/2006 10/26/11- REV. NAH N/C CHECK '12 SPRINGWORK (FRONT W.D. TO O.P.?) 4/6/12- n/a w.d now e.p inc.
09/19/18 Lowered condition on moho DRB

Greene

Property Data

Neighborhood	**1 Neighborhood 1**
Tree Growth Year	**0**
TG Managment plan	**0**
Y Coordinate	**0**
Zone/Land Use	**11 Residential**
Secondary Zone	
Topography	**2 Rolling**

1.Level	4.Below St	7.Rough
2.Rolling	5.Low	8.
3.Above St	6.Swampy	9.

Utilities	**4 Drilled Well**	**7 Septic**

1.Summer	4.Dr Well	7.Septic
2.Water	5.Dug Well	8.Spring
3.Sewer	6.Lake Wtr	9.None

Street	**1 Paved**	

1.Paved	4.Proposed	7.
2.Semi Imp	5.	8.
3.Gravel	6.	9.None

SEE NEXT YEAR	**0**
	0

Sale Data

Sale Date	**9/21/2004**
Price	**45,000**
Sale Type	**2 Land & Buildings**

1.Land	4.Mobile	7.
2.L & B	5.Other	8.
3.Building	6.	9.

Financing	**7 .....**	

1.Convent	4.Seller	7.
2.FHA/VA	5.Private	8.
3.Assumed	6.Cash	9.Unknown

Validity	**1 Arms Length Sale**	

1.Valid	4.Split	7.Changes
2.Related	5.Partial	8.Other
3.Distress	6.Exempt	9.

Verified	**5 Public Record**	

1.Buyer	4.Agent	7.Family
2.Seller	5.Pub Rec	8.Other
3.Lender	6.MLS	9.

Assessment Record

Year	Land	Buildings	Exempt	Total
2008	40,100	18,500	0	58,600
2009	40,100	18,500	0	58,600
2010	40,100	18,500	0	58,600
2011	40,100	18,500	0	58,600
2012	40,100	21,400	0	61,500
2013	40,100	21,400	0	61,500
2014	40,100	21,400	0	61,500
2015	40,100	21,400	0	61,500
2016	40,100	21,400	0	61,500
2017	40,100	21,400	0	61,500
2018	40,100	21,400	0	61,500
2019	40,100	18,000	0	58,100
2020	40,100	18,000	0	58,100
2021	40,100	18,000	0	58,100

Land Data

Front Foot	Type	Effective Frontage	Effective Depth	Influence Factor	Influence Code
11.Regular Lot				%	
12.Delta Triangle				%	
13.Nabla Triangle				%	
14.Rear Land				%	
15.Miscellaneous				%	
				%	
				%	
Square Foot		**Square Feet**			
16.Regular Lot				%	
17.Secondary Lot				%	
18.Excess Land				%	
19.Condominium				%	
20.				%	
				%	
				%	
Fract. Acre		**Acreage/Sites**			
21.Homesite (Frac	21	0.70	100	%	0
22.Baselot (Fract	44	1.00	100	%	0
23.Rear (Fract)				%	
Acres				%	
24.Homesite				%	
25.Baselot				%	
26.Frontage 1				%	
27.Frontage 2				%	
28.Rear Land 1					
29.Rear Land 2					

Total Acreage 0.70

Influence Codes

1.Vacant
2.R/W
3.Topography
4.Size
5.Access
6.XF & Topo
7.Shape
8.Semi-Improved
9.Fract Share
Acres
30.Rear Land 3
31.Rear Land 4
32.Pasture
33.Crop
34.Hortucul I
35.Horticul II
36.Orchard
37.Softwood
38.Mixed Wood
39.Hardwood
40.Wasteland
41.Gravel Pit
42.Mobile Home Si
43.Camp Site
44.Lot Improvemen
45.M H Hook-Up
46.Excess Frontag

Greene

Map Lot 04-032 | Account 336 | Location 1022 SAWYER ROAD | Card 1 Of 1 | 9/22/2021

Building Style		
1.Conv.	5.Colonial	9.Condo
2.Ranch	6.Split	10.
3.R Ranch	7.Contemp	11.
4.Cape	8.Cottage	12.

Dwelling Units

Other Units

Stories		
1.1	4.1.5	7.3.5
2.2	5.1.75	8.4
3.3	6.2.5	9.

Exterior Walls		
1.Wood	5.Shingles	9.Other
2.Vin/Al	6.Brk/Stn	10.
3.Compos.	7.Single	11.
4.Asbestos	8.Concrete	12.

Roof Surface		
1.Asphalt	4.Composit	7.Roll
2.Slate	5.Wood	8.
3.Metal	6.Other	9.

SF Masonry Trim

Year Built

Year Remodeled

Foundation		
1.Concrete	4.Wood	7.
2.C Block	5.Slab	8.
3.Br/Stone	6.Piers	9.

Basement		
1.1/4 Bmt	4.Full Bmt	7.
2.1/2 Bmt	5.Crawl	8.
3.3/4 Bmt	6.	9.None

Bsmt Gar # Cars

Wet Basement		
1.Dry	4.Dirt Flr	7.
2.Damp	5.	8.
3.Wet	6.	9.

SF Bsmt Living

Fin Bsmt Grade

Heat Type **100%**		
1.HWBB	5.FWA	9.No Heat
2.HWCI	6.GravWA	10.
3.H Pump	7.Electric	11.
4.Steam	8.Fl/Wall	12.

Cool Type **0%**		
1.Refrig	4.W&C Air	7.
2.Evapor	5.	8.
3.H Pump	6.	9.None

Kitchen Style		
1.Modern	4.Obsolete	7.
2.Typical	5.	8.
3.Old Type	6.	9.None

Bath(s) Style		
1.Modern	4.Obsolete	7.
2.Typical	5.	8.
3.Old Type	6.	9.None

Rooms

Bedrooms

Full Baths

Half Baths

Addn Fixtures

Fireplaces

TRIO Software
A Division of Harris Computer Systems

Layout		
1.Typical	4.	7.
2.Inadeq	5.	8.
3.Horrid	6.	9.

Attic		
1.1/4 Fin	4.Full Fin	7.
2.1/2 Fin	5.Fl/Stair	8.
3.3/4 Fin	6.	9.None

Insulation		
1.Full	4.Minimal	7.
2.Heavy	5.Partial	8.
3.Capped	6.	9.None

Unfinished %

Grade & Factor		
1.E Grade	4.B Grade	7.AAAGrade
2.D Grade	5.A Grade	8.M&S Pric
3.C Grade	6.AA Grade	9.Same

SQFT (Footprint)

Condition		
1.Poor	4.Avg	7.V G
2.Fair	5.Avg+	8.Exc
3.Avg-	6.Good	9.Same

Phys. % Good

Funct. % Good

Functional Code		
1.Incomp	4.PL/HT	7.
2.O-Built	5.	8.Other
3.Style	6.	9.None

Econ. % Good

Economic Code		
0.None	3.No Power	7.
1.Location	9.None	8.
2.Encroach	6.	9.

Entrance Code **0**		
1.Interior	4.Vacant	7.Permit
2.Refusal	5.Estimate	8.Review
3.Informed	6.Callback	9.

Information Code **0**		
1.Owner	4.Denis	7.Noel
2.Relative	5.Estimate	8.Dana
3.Tenant	6.Other	9.Matt

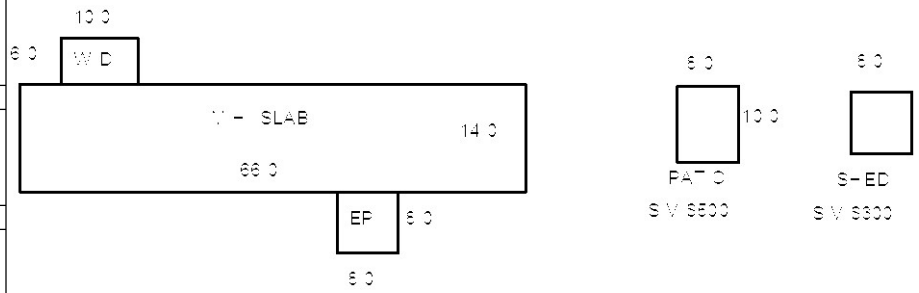

Date Inspected

Additions, Outbuildings & Improvements

Type	Year	Units	Grade	Cond	Phys.	Funct.	Sound Value
997 14 Mobile Home	0	14x66	3 100	4	0 %	80 %	
24 Frame Shed	0				%	%	300
62 Patio	0				%	%	500
87 Slab	0	924	3 100	3	0 %	80 %	
68 Wood Deck	0				%	%	100
22 Encl Pch/ 1s(u)	2011	64	2 100	4	0 %	80 %	
					%	%	
					%	%	
					%	%	
					%	%	

1.One Story Fram
2.Two Story Fram
3.Three Story Fr
4.1 & 1/2 Story
5.1 & 3/4 Story
6.2 & 1/2 Story
21.Open Frame Por
22.Encl Pch/ 1s(u
23.1s Garage (Att
24.Frame Shed
25.Frame Bay Wind
26.1SFr Overhang
27.Unfin Basement
28.Unfinished Att
29.Finished Attic

Map Lot 04-033 | Account 337 | Location 1106 SAWYER ROAD | Card 1 Of 1 | 9/22/2021

EASTER, CLAYTON A
ALEXANDER, DEAN
1106 SAWYER ROAD
GREENE ME 04236

B1757P145 B5229P124

Property Data

Neighborhood **1 Neighborhood 1**

Tree Growth Year **0**

TG Managment plan **0**

Y Coordinate **0**

Zone/Land Use **11 Residential**

Secondary Zone

Topography **2 Rolling**

1.Level	4.Below St	7.Rough
2.Rolling	5.Low	8.
3.Above St	6.Swampy	9.

Utilities **5 Dug Well** **9 None**

1.Summer	4.Dr Well	7.Septic
2.Water	5.Dug Well	8.Spring
3.Sewer	6.Lake Wtr	9.None

Street **1 Paved**

1.Paved	4.Proposed	7.
2.Semi Imp	5.	8.
3.Gravel	6.	9.None

SEE NEXT YEAR **0**

0

Sale Data

Sale Date **6/01/1999**

Price **17,000**

Sale Type

1.Land	4.Mobile	7.
2.L & B	5.Other	8.
3.Building	6.	9.

Financing

1.Convent	4.Seller	7.
2.FHA/VA	5.Private	8.
3.Assumed	6.Cash	9.Unknown

Validity

1.Valid	4.Split	7.Changes
2.Related	5.Partial	8.Other
3.Distress	6.Exempt	9.

Verified

1.Buyer	4.Agent	7.Family
2.Seller	5.Pub Rec	8.Other
3.Lender	6.MLS	9.

Assessment Record

Year	Land	Buildings	Exempt	Total
2008	59,000	27,800	0	86,800
2009	59,000	27,800	0	86,800
2010	59,000	27,800	0	86,800
2011	59,000	27,800	0	86,800
2012	59,000	48,500	0	107,500
2013	59,000	66,900	0	125,900
2014	59,000	66,900	0	125,900
2015	59,000	66,900	0	125,900
2016	59,000	66,900	0	125,900
2017	59,000	66,900	0	125,900
2018	59,000	66,900	0	125,900
2019	59,000	111,100	0	170,100
2020	59,000	129,200	0	188,200
2021	59,000	129,200	0	188,200

Land Data

Front Foot	Type	Effective Frontage	Effective Depth	Influence Factor	Influence Code
11.Regular Lot				%	
12.Delta Triangle				%	
13.Nabla Triangle				%	
14.Rear Land				%	
15.Miscellaneous				%	
				%	
				%	
Square Foot		**Square Feet**			
16.Regular Lot				%	
17.Secondary Lot				%	
18.Excess Land				%	
19.Condominium				%	
20.				%	
				%	
				%	
Fract. Acre		**Acreage/Sites**			
21.Homesite (Frac	24	1.00	100	%	0
22.Baselot (Fract	28	5.00	100	%	0
23.Rear (Fract)	29	14.00	100	%	0
Acres	40	15.00	100	%	0
24.Homesite	44	1.00	25	%	0
25.Baselot				%	
26.Frontage 1				%	
27.Frontage 2					
28.Rear Land 1					
29.Rear Land 2					

Total Acreage 35.00

Influence Codes

1.Vacant
2.R/W
3.Topography
4.Size
5.Access
6.XF & Topo
7.Shape
8.Semi-Improved
9.Fract Share
Acres
30.Rear Land 3
31.Rear Land 4
32.Pasture
33.Crop
34.Hortucul I
35.Horticul II
36.Orchard
37.Softwood
38.Mixed Wood
39.Hardwood
40.Wasteland
41.Gravel Pit
42.Mobile Home Si
43.Camp Site
44.Lot Improvemen
45.M H Hook-Up
46.Excess Frontag

Inspection Witnessed By:

X Date

No./Date	Description	Date Insp.

Notes:

4/4/13 NAH, ADD NEW 1 1/4s GAR
10/26/11- REV. NAH HSE REMOD. NEW VINYL SIDING & REPLACEMENT WINDOWS - ADJ. COND. ; ADD W.D. ; ADD THREE S/V SHEDS.
03-20-2019 - New addition, See 2020 for finish DRB
5/11/2020 NHM M+L Family complex. Finished 2st add. Seems fairly low grade.

Greene

Greene

Map Lot 04-033 | Account 337 | Location 1106 SAWYER ROAD | Card 1 Of 1 | 9/22/2021

Building Style	**1 Conventional**		
1.Conv.	5.Colonial	9.Condo	
2.Ranch	6.Split	10.	
3.R Ranch	7.Contemp	11.	
4.Cape	8.Cottage	12.	
Dwelling Units	**1**		
Other Units	**0**		
Stories	**1 One Story**		
1.1	4.1.5	7.3.5	
2.2	5.1.75	8.4	
3.3	6.2.5	9.	
Exterior Walls	**2 Vinyl/Aluminum**		
1.Wood	5.Shingles	9.Other	
2.Vin/Al	6.Brk/Stn	10.	
3.Compos.	7.Single	11.	
4.Asbestos	8.Concrete	12.	
Roof Surface	**3 Metal**		
1.Asphalt	4.Composit	7.Roll	
2.Slate	5.Wood	8.	
3.Metal	6.Other	9.	
SF Masonry Trim	**0**		
	0		
	0		
Year Built	**1922**		
Year Remodeled	**0**		
Foundation	**3 Brick &/or Stone**		
1.Concrete	4.Wood	7.	
2.C Block	5.Slab	8.	
3.Br/Stone	6.Piers	9.	
Basement	**9 No Basement**		
1.1/4 Bmt	4.Full Bmt	7.	
2.1/2 Bmt	5.Crawl	8.	
3.3/4 Bmt	6.	9.None	
Bsmt Gar # Cars	**0**		
Wet Basement	**9 No Basement**		
1.Dry	4.Dirt Flr	7.	
2.Damp	5.	8.	
3.Wet	6.	9.	

SF Bsmt Living	**0**		
Fin Bsmt Grade	**0 0**		
	0		
Heat Type	**100%**	**5 Forced Warm Air**	
1.HWBB	5.FWA	9.No Heat	
2.HWCI	6.GravWA	10.	
3.H Pump	7.Electric	11.	
4.Steam	8.Fl/Wall	12.	
Cool Type	**0%**	**9 None**	
1.Refrig	4.W&C Air	7.	
2.Evapor	5.	8.	
3.H Pump	6.	9.None	
Kitchen Style	**3 Old Style**		
1.Modern	4.Obsolete	7.	
2.Typical	5.	8.	
3.Old Type	6.	9.None	
Bath(s) Style	**9 None**		
1.Modern	4.Obsolete	7.	
2.Typical	5.	8.	
3.Old Type	6.	9.None	
# Rooms	**4**		
# Bedrooms	**2**		
# Full Baths	**0**		
# Half Baths	**1**		
# Addn Fixtures	**0**		
# Fireplaces	**0**		

TRIO Software
A Division of Harris Computer Systems

Layout	**1 Typical**		
1.Typical	4.	7.	
2.Inadeq	5.	8.	
3.Horrid	6.	9.	
Attic	**5 Floor & Stairs**		
1.1/4 Fin	4.Full Fin	7.	
2.1/2 Fin	5.Fl/Stair	8.	
3.3/4 Fin	6.	9.None	
Insulation	**1 Full**		
1.Full	4.Minimal	7.	
2.Heavy	5.Partial	8.	
3.Capped	6.	9.None	
Unfinished %	**0%**		
Grade & Factor	**2 D 100%**		
1.E Grade	4.B Grade	7.AAAGrade	
2.D Grade	5.A Grade	8.M&S Pric	
3.C Grade	6.AA Grade	9.Same	
SQFT (Footprint)	**796**		
Condition	**4 Average**		
1.Poor	4.Avg	7.V G	
2.Fair	5.Avg+	8.Exc	
3.Avg-	6.Good	9.Same	
Phys. % Good	**0%**		
Funct. % Good	**100%**		
Functional Code	**9 None**		
1.Incomp	4.PL/HT	7.	
2.O-Built	5.	8.Other	
3.Style	6.	9.None	
Econ. % Good	**100%**		
Economic Code	**None**		
0.None	3.No Power	7.	
1.Location	9.None	8.	
2.Encroach	6.	9.	
Entrance Code	**0**		
1.Interior	4.Vacant	7.Permit	
2.Refusal	5.Estimate	8.Review	
3.Informed	6.Callback	9.	
Information Code	**0**		
1.Owner	4.Denis	7.Noel	
2.Relative	5.Estimate	8.Dana	
3.Tenant	6.Other	9.Matt	

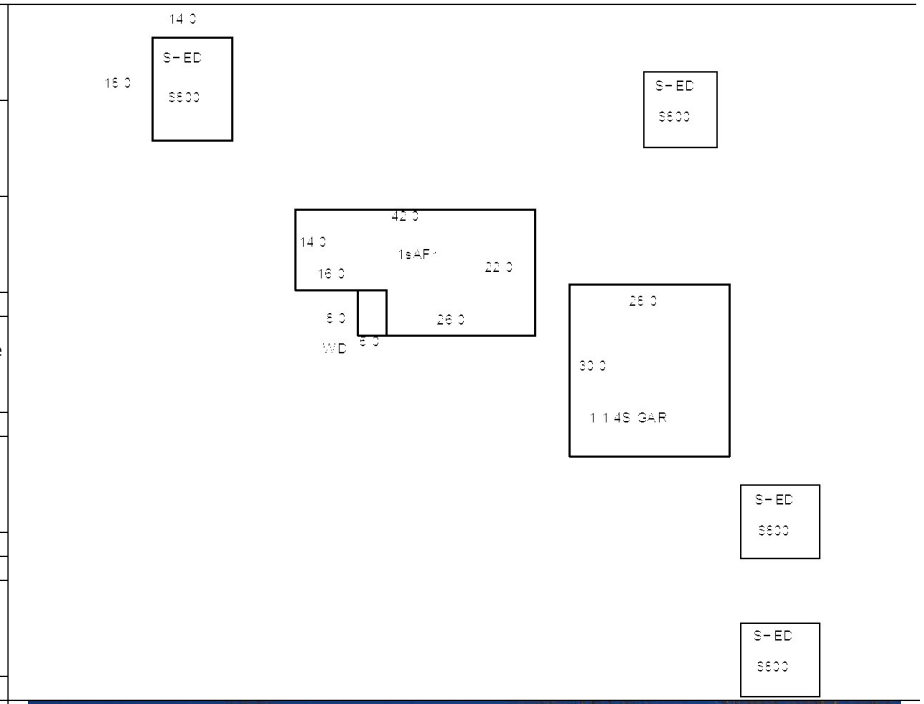

Date Inspected

Additions, Outbuildings & Improvements

Type	Year	Units	Grade	Cond	Phys.	Funct.	Sound Value
24 Frame Shed	0				%	%	800
68 Wood Deck	2011	40	3 100	4	0 %	100 %	
24 Frame Shed	0				%	%	800
24 Frame Shed	0				%	%	800
24 Frame Shed	0				%	%	800
58 1 1/4sGar (Det)	2012	840	3 100	4	0 %	100 %	
20 Two Sty Bsmt	2019	728	3 90	4	0 %	100 %	
					%	%	
					%	%	
					%	%	

1.One Story Fram
2.Two Story Fram
3.Three Story Fr
4.1 & 1/2 Story
5.1 & 3/4 Story
6.2 & 1/2 Story
21.Open Frame Por
22.Encl Pch/ 1s(u
23.1s Garage (Att
24.Frame Shed
25.Frame Bay Wind
26.1SFr Overhang
27.Unfin Basement
28.Unfinished Att
29.Finished Attic

Map Lot 04-034 | Account 338 | Location 1102 SAWYER ROAD | Card 1 Of 1 | 9/22/2021

CHRISTOFORO, MEMARIE D
1102 SAWYER ROAD
GREENE ME 04236

B7325P179 B9361P126

Previous Owner
CHRISTOFORO, MARK A
CHRISTOFORO, MEMARIE D
1102 SAWYER ROAD
GREENE ME 04236
Sale Date: 5/02/2016

Previous Owner
ACS ELECTRICAL CONTRACTORS, INC
508 WASHINGTON ST NORTH

AUBURN ME 04210
Sale Date: 12/13/2007

Previous Owner
ELDER, DAVID W
1102 SAWYER ROAD

GREENE ME 04236
Sale Date: 3/05/2007

Inspection Witnessed By:

X Date

No./Date	Description	Date Insp.

Notes:
10/26/11- REV. N/A W.D. NOW O.P.

Greene

Property Data

Neighborhood	**1 Neighborhood 1**
Tree Growth Year	**0**
TG Managment plan	**0**
Y Coordinate	**0**
Zone/Land Use	**11 Residential**
Secondary Zone	
Topography	**2 Rolling**

1.Level	4.Below St	7.Rough
2.Rolling	5.Low	8.
3.Above St	6.Swampy	9.

Utilities	**5 Dug Well**	**7 Septic**

1.Summer	4.Dr Well	7.Septic
2.Water	5.Dug Well	8.Spring
3.Sewer	6.Lake Wtr	9.None

Street	**1 Paved**	

1.Paved	4.Proposed	7.
2.Semi Imp	5.	8.
3.Gravel	6.	9.None

SEE NEXT YEAR	**0**
	0

Sale Data

Sale Date	**5/02/2016**
Price	
Sale Type	**2 Land & Buildings**

1.Land	4.Mobile	7.
2.L & B	5.Other	8.
3.Building	6.	9.

Financing	**9 Unknown**	

1.Convent	4.Seller	7.
2.FHA/VA	5.Private	8.
3.Assumed	6.Cash	9.Unknown

Validity	**2 Related Parties**	

1.Valid	4.Split	7.Changes
2.Related	5.Partial	8.Other
3.Distress	6.Exempt	9.

Verified	**5 Public Record**	

1.Buyer	4.Agent	7.Family
2.Seller	5.Pub Rec	8.Other
3.Lender	6.MLS	9.

Assessment Record

Year	Land	Buildings	Exempt	Total
2008	44,000	71,900	0	115,900
2009	44,000	71,900	0	115,900
2010	44,000	71,900	0	115,900
2011	44,000	71,900	0	115,900
2012	44,000	73,000	0	117,000
2013	44,000	73,000	0	117,000
2014	44,000	73,000	0	117,000
2015	44,000	73,000	0	117,000
2016	44,000	73,000	0	117,000
2017	44,000	73,000	0	117,000
2018	44,000	73,000	20,000	97,000
2019	44,000	73,000	20,000	97,000
2020	44,000	73,000	25,000	92,000
2021	44,000	73,000	24,250	92,750

Land Data

Front Foot	Type	Effective Frontage	Effective Depth	Influence Factor	Influence Code
11.Regular Lot				%	
12.Delta Triangle				%	
13.Nabla Triangle				%	
14.Rear Land				%	
15.Miscellaneous				%	
				%	
				%	
Square Foot		**Square Feet**			
16.Regular Lot				%	
17.Secondary Lot				%	
18.Excess Land				%	
19.Condominium				%	
20.				%	
				%	
				%	
Fract. Acre		**Acreage/Sites**			
21.Homesite (Frac	24	1.00	100	%	0
22.Baselot (Fract	28	0.70	100	%	0
23.Rear (Fract)	44	1.00	85	%	8
Acres				%	
24.Homesite				%	
25.Baselot				%	
26.Frontage 1				%	
27.Frontage 2				%	
28.Rear Land 1					
29.Rear Land 2					

Total Acreage 1.70

Influence Codes

1.Vacant
2.R/W
3.Topography
4.Size
5.Access
6.XF & Topo
7.Shape
8.Semi-Improved
9.Fract Share
Acres
30.Rear Land 3
31.Rear Land 4
32.Pasture
33.Crop
34.Hortucul I
35.Horticul II
36.Orchard
37.Softwood
38.Mixed Wood
39.Hardwood
40.Wasteland
41.Gravel Pit
42.Mobile Home Si
43.Camp Site
44.Lot Improvemen
45.M H Hook-Up
46.Excess Frontag

Greene

Map Lot 04-034 | Account 338 | Location 1102 SAWYER ROAD | Card 1 Of 1 | 9/22/2021

Building Style	**1 Conventional**		
1.Conv.	5.Colonial	9.Condo	
2.Ranch	6.Split	10.	
3.R Ranch	7.Contemp	11.	
4.Cape	8.Cottage	12.	
Dwelling Units	**1**		
Other Units	**0**		
Stories	**1 One Story**		
1.1	4.1.5	7.3.5	
2.2	5.1.75	8.4	
3.3	6.2.5	9.	
Exterior Walls	**4 Asbestos Siding**		
1.Wood	5.Shingles	9.Other	
2.Vin/Al	6.Brk/Stn	10.	
3.Compos.	7.Single	11.	
4.Asbestos	8.Concrete	12.	
Roof Surface	**1 Asphalt Shingles**		
1.Asphalt	4.Composit	7.Roll	
2.Slate	5.Wood	8.	
3.Metal	6.Other	9.	
SF Masonry Trim	**0**		
	0		
	0		
Year Built	**1900**		
Year Remodeled	**2007**		
Foundation	**2 Concrete Block**		
1.Concrete	4.Wood	7.	
2.C Block	5.Slab	8.	
3.Br/Stone	6.Piers	9.	
Basement	**2 1/2 Basement**		
1.1/4 Bmt	4.Full Bmt	7.	
2.1/2 Bmt	5.Crawl	8.	
3.3/4 Bmt	6.	9.None	
Bsmt Gar # Cars	**0**		
Wet Basement	**2 Damp Basement**		
1.Dry	4.Dirt Flr	7.	
2.Damp	5.	8.	
3.Wet	6.	9.	

SF Bsmt Living	**0**		
Fin Bsmt Grade	**0 0**		
	0		
Heat Type	**100%**	**1 Hot Water BB**	
1.HWBB	5.FWA	9.No Heat	
2.HWCI	6.GravWA	10.	
3.H Pump	7.Electric	11.	
4.Steam	8.Fl/Wall	12.	
Cool Type	**0%**	**9 None**	
1.Refrig	4.W&C Air	7.	
2.Evapor	5.	8.	
3.H Pump	6.	9.None	
Kitchen Style	**2 Typical**		
1.Modern	4.Obsolete	7.	
2.Typical	5.	8.	
3.Old Type	6.	9.None	
Bath(s) Style	**2 Typical Bath(s)**		
1.Modern	4.Obsolete	7.	
2.Typical	5.	8.	
3.Old Type	6.	9.None	
# Rooms	**5**		
# Bedrooms	**3**		
# Full Baths	**1**		
# Half Baths	**0**		
# Addn Fixtures	**0**		
# Fireplaces	**0**		

TRIO Software
A Division of Harris Computer Systems

Layout	**1 Typical**		
1.Typical	4.	7.	
2.Inadeq	5.	8.	
3.Horrid	6.	9.	
Attic	**4 Full Finished**		
1.1/4 Fin	4.Full Fin	7.	
2.1/2 Fin	5.Fl/Stair	8.	
3.3/4 Fin	6.	9.None	
Insulation	**1 Full**		
1.Full	4.Minimal	7.	
2.Heavy	5.Partial	8.	
3.Capped	6.	9.None	
Unfinished %	**0%**		
Grade & Factor	**3 C 95%**		
1.E Grade	4.B Grade	7.AAAGrade	
2.D Grade	5.A Grade	8.M&S Pric	
3.C Grade	6.AA Grade	9.Same	
SQFT (Footprint)	**636**		
Condition	**8 Excellent**		
1.Poor	4.Avg	7.V G	
2.Fair	5.Avg+	8.Exc	
3.Avg-	6.Good	9.Same	
Phys. % Good	**0%**		
Funct. % Good	**100%**		
Functional Code	**9 None**		
1.Incomp	4.PL/HT	7.	
2.O-Built	5.	8.Other	
3.Style	6.	9.None	
Econ. % Good	**100%**		
Economic Code	**None**		
0.None	3.No Power	7.	
1.Location	9.None	8.	
2.Encroach	6.	9.	
Entrance Code	**0**		
1.Interior	4.Vacant	7.Permit	
2.Refusal	5.Estimate	8.Review	
3.Informed	6.Callback	9.	
Information Code	**0**		
1.Owner	4.Denis	7.Noel	
2.Relative	5.Estimate	8.Dana	
3.Tenant	6.Other	9.Matt	

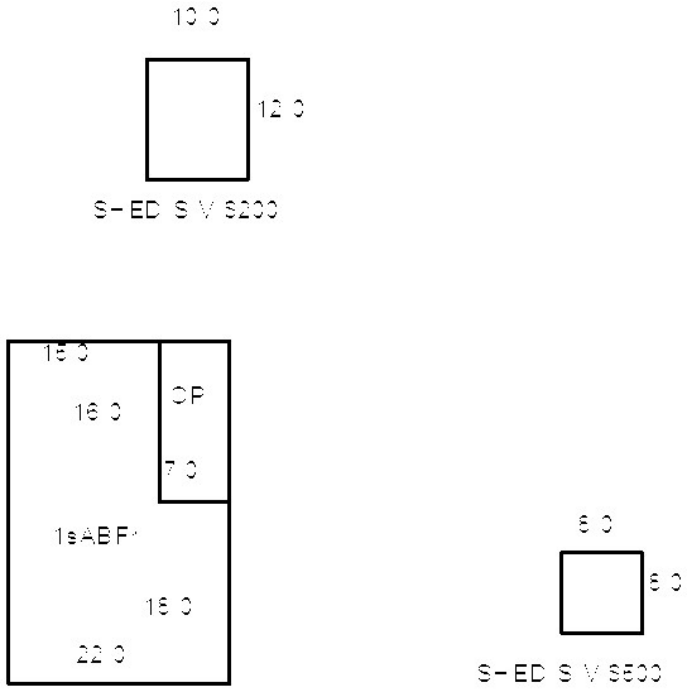

Date Inspected

Additions, Outbuildings & Improvements

Type	Year	Units	Grade	Cond	Phys.	Funct.	Sound Value
21 Open Frame	0	112	2 100	4	0 %	100 %	
24 Frame Shed	0				%	%	500
24 Frame Shed	0				%	%	200
					%	%	
					%	%	
					%	%	
					%	%	
					%	%	
					%	%	
					%	%	

1.One Story Fram
2.Two Story Fram
3.Three Story Fr
4.1 & 1/2 Story
5.1 & 3/4 Story
6.2 & 1/2 Story
21.Open Frame Por
22.Encl Pch/ 1s(u
23.1s Garage (Att
24.Frame Shed
25.Frame Bay Wind
26.1SFr Overhang
27.Unfin Basement
28.Unfinished Att
29.Finished Attic

Map Lot 04-035 | Account 339 | Location 1080 SAWYER ROAD | Card 1 Of 1 | 9/22/2021

LONGSTREET, DARRELL JR
1080 SAWYER ROAD
GREENE ME 04236

B901P442 B10195P51

Previous Owner
MARTEL, EMILY
100 CAMPUS AVENUE APT 426

LEWISTON ME 04240 6090
Sale Date: 10/03/2019

Inspection Witnessed By:

X Date

No./Date	Description	Date Insp.

Notes:
10-26-11-REV-W/MR. ADD SV SHED
09/19/18 Removed shed and noted roof upgrade DRB

Greene

Property Data

Neighborhood **1 Neighborhood 1**

Tree Growth Year **0**

TG Managment plan **0**

Y Coordinate **0**

Zone/Land Use **11 Residential**

Secondary Zone

Topography **2 Rolling**

1.Level 4.Below St 7.Rough
2.Rolling 5.Low 8.
3.Above St 6.Swampy 9.

Utilities **4 Drilled Well** **7 Septic**

1.Summer 4.Dr Well 7.Septic
2.Water 5.Dug Well 8.Spring
3.Sewer 6.Lake Wtr 9.None

Street **1 Paved**

1.Paved 4.Proposed 7.
2.Semi Imp 5. 8.
3.Gravel 6. 9.None

SEE NEXT YEAR **0**

0

Sale Data

Sale Date **10/03/2019**

Price **75,000**

Sale Type **2 Land & Buildings**

1.Land 4.Mobile 7.
2.L & B 5.Other 8.
3.Building 6. 9.

Financing **1 Conventional**

1.Convent 4.Seller 7.
2.FHA/VA 5.Private 8.
3.Assumed 6.Cash 9.Unknown

Validity **1 Arms Length Sale**

1.Valid 4.Split 7.Changes
2.Related 5.Partial 8.Other
3.Distress 6.Exempt 9.

Verified **1 Buyer**

1.Buyer 4.Agent 7.Family
2.Seller 5.Pub Rec 8.Other
3.Lender 6.MLS 9.

Assessment Record

Year	Land	Buildings	Exempt	Total
2008	34,400	58,100	13,000	79,500
2009	34,400	58,100	13,000	79,500
2010	34,400	58,100	10,000	82,500
2011	34,400	58,100	10,000	82,500
2012	34,400	58,700	10,000	83,100
2013	34,400	58,700	10,000	83,100
2014	34,400	58,700	10,000	83,100
2015	34,400	58,700	10,000	83,100
2016	34,400	58,700	20,000	73,100
2017	34,400	58,700	20,000	73,100
2018	34,400	58,700	20,000	73,100
2019	34,400	58,100	20,000	72,500
2020	34,400	58,100	0	92,500
2021	34,400	58,100	0	92,500

Land Data

Front Foot

11.Regular Lot
12.Delta Triangle
13.Nabla Triangle
14.Rear Land
15.Miscellaneous

Square Foot

16.Regular Lot
17.Secondary Lot
18.Excess Land
19.Condominium
20.

Fract. Acre

21.Homesite (Frac
22.Baselot (Fract
23.Rear (Fract)
Acres
24.Homesite
25.Baselot
26.Frontage 1
27.Frontage 2
28.Rear Land 1
29.Rear Land 2

Type	Effective Frontage	Effective Depth	Influence Factor	Influence Code
			%	
			%	
			%	
			%	
			%	
			%	
			%	
	Square Feet			
			%	
			%	
			%	
			%	
			%	
			%	
			%	
	Acreage/Sites			
21	0.42		100 %	0
44	1.00		100 %	0
			%	
			%	
			%	
			%	
			%	

Total Acreage 0.42

Influence Codes

1.Vacant
2.R/W
3.Topography
4.Size
5.Access
6.XF & Topo
7.Shape
8.Semi-Improved
9.Fract Share
Acres
30.Rear Land 3
31.Rear Land 4
32.Pasture
33.Crop
34.Hortucul I
35.Horticul II
36.Orchard
37.Softwood
38.Mixed Wood
39.Hardwood
40.Wasteland
41.Gravel Pit
42.Mobile Home Si
43.Camp Site
44.Lot Improvemen
45.M H Hook-Up
46.Excess Frontag

Greene

Map Lot 04-035 | Account 339 | Location 1080 SAWYER ROAD | Card 1 Of 1 | 9/22/2021

Building Style	**2 Ranch**		
1.Conv.	5.Colonial	9.Condo	
2.Ranch	6.Split	10.	
3.R Ranch	7.Contemp	11.	
4.Cape	8.Cottage	12.	
Dwelling Units	**1**		
Other Units	**0**		
Stories	**1 One Story**		
1.1	4.1.5	7.3.5	
2.2	5.1.75	8.4	
3.3	6.2.5	9.	
Exterior Walls	**2 Vinyl/Aluminum**		
1.Wood	5.Shingles	9.Other	
2.Vin/Al	6.Brk/Stn	10.	
3.Compos.	7.Single	11.	
4.Asbestos	8.Concrete	12.	
Roof Surface	**3 Metal**		
1.Asphalt	4.Composit	7.Roll	
2.Slate	5.Wood	8.	
3.Metal	6.Other	9.	
SF Masonry Trim	**0**		
	0		
	0		
Year Built	**1930**		
Year Remodeled	**0**		
Foundation	**2 Concrete Block**		
1.Concrete	4.Wood	7.	
2.C Block	5.Slab	8.	
3.Br/Stone	6.Piers	9.	
Basement	**4 Full Basement**		
1.1/4 Bmt	4.Full Bmt	7.	
2.1/2 Bmt	5.Crawl	8.	
3.3/4 Bmt	6.	9.None	
Bsmt Gar # Cars	**0**		
Wet Basement	**2 Damp Basement**		
1.Dry	4.Dirt Flr	7.	
2.Damp	5.	8.	
3.Wet	6.	9.	

SF Bsmt Living	**0**		
Fin Bsmt Grade	**0 0**		
	0		
Heat Type	**100%**	**1 Hot Water BB**	
1.HWBB	5.FWA	9.No Heat	
2.HWCI	6.GravWA	10.	
3.H Pump	7.Electric	11.	
4.Steam	8.Fl/Wall	12.	
Cool Type	**0%**	**9 None**	
1.Refrig	4.W&C Air	7.	
2.Evapor	5.	8.	
3.H Pump	6.	9.None	
Kitchen Style	**2 Typical**		
1.Modern	4.Obsolete	7.	
2.Typical	5.	8.	
3.Old Type	6.	9.None	
Bath(s) Style	**2 Typical Bath(s)**		
1.Modern	4.Obsolete	7.	
2.Typical	5.	8.	
3.Old Type	6.	9.None	
# Rooms	**5**		
# Bedrooms	**3**		
# Full Baths	**1**		
# Half Baths	**0**		
# Addn Fixtures	**0**		
# Fireplaces	**0**		

TRIO Software
A Division of Harris Computer Systems

Layout	**1 Typical**		
1.Typical	4.	7.	
2.Inadeq	5.	8.	
3.Horrid	6.	9.	
Attic	**9 None**		
1.1/4 Fin	4.Full Fin	7.	
2.1/2 Fin	5.Fl/Stair	8.	
3.3/4 Fin	6.	9.None	
Insulation	**1 Full**		
1.Full	4.Minimal	7.	
2.Heavy	5.Partial	8.	
3.Capped	6.	9.None	
Unfinished %	**0%**		
Grade & Factor	**2 D 100%**		
1.E Grade	4.B Grade	7.AAAGrade	
2.D Grade	5.A Grade	8.M&S Pric	
3.C Grade	6.AA Grade	9.Same	
SQFT (Footprint)	**840**		
Condition	**4 Average**		
1.Poor	4.Avg	7.V G	
2.Fair	5.Avg+	8.Exc	
3.Avg-	6.Good	9.Same	
Phys. % Good	**0%**		
Funct. % Good	**100%**		
Functional Code	**9 None**		
1.Incomp	4.PL/HT	7.	
2.O-Built	5.	8.Other	
3.Style	6.	9.None	
Econ. % Good	**100%**		
Economic Code	**None**		
0.None	3.No Power	7.	
1.Location	9.None	8.	
2.Encroach	6.	9.	
Entrance Code	**0**		
1.Interior	4.Vacant	7.Permit	
2.Refusal	5.Estimate	8.Review	
3.Informed	6.Callback	9.	
Information Code	**0**		
1.Owner	4.Denis	7.Noel	
2.Relative	5.Estimate	8.Dana	
3.Tenant	6.Other	9.Matt	

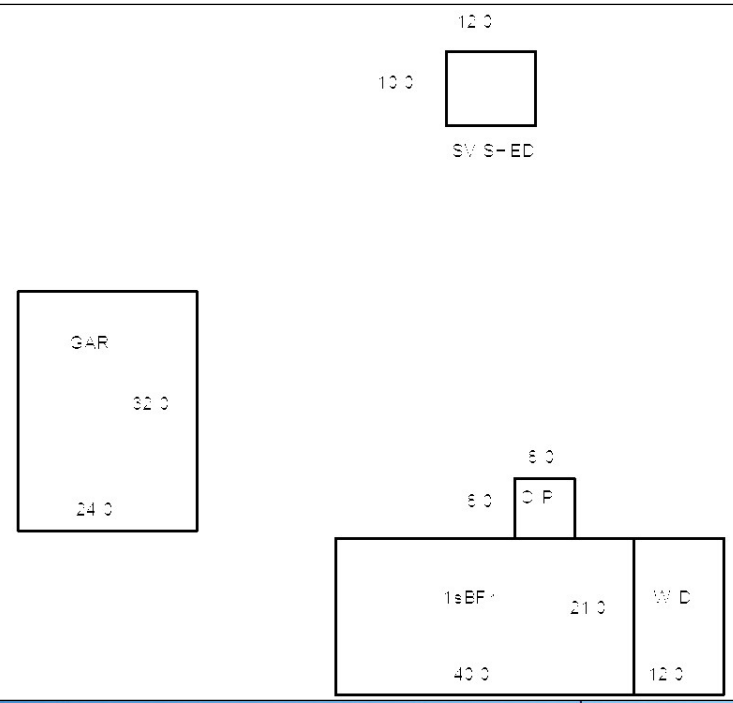

Date Inspected

Additions, Outbuildings & Improvements

Type	Year	Units	Grade	Cond	Phys.	Funct.	Sound Value
68 Wood Deck	0	252	3 100	3	0 %	100 %	
21 Open Frame	0	64	3 100	4	0 %	100 %	
57 1s Garage (Det)	0	768	2 100	4	0 %	80 %	
					%	%	
					%	%	
					%	%	
					%	%	
					%	%	
					%	%	
					%	%	

1.One Story Fram
2.Two Story Fram
3.Three Story Fr
4.1 & 1/2 Story
5.1 & 3/4 Story
6.2 & 1/2 Story
21.Open Frame Por
22.Encl Pch/ 1s(u
23.1s Garage (Att
24.Frame Shed
25.Frame Bay Wind
26.1SFr Overhang
27.Unfin Basement
28.Unfinished Att
29.Finished Attic

Map Lot 04-036 | Account 340 | Location SAWYER ROAD | Card 1 Of 1 | 9/22/2021

CHRISTOFORO, MEMARIE D
1102 SAWYER ROAD
GREENE ME 04236

B7325P179 B09361P126

Previous Owner
CHRISTOFORO, MARK A
CHRISTOFORO, MEMARIE D
1102 SAWYER ROAD
GREENE ME 04236
Sale Date: 5/02/2016

Previous Owner
ACS ELECTRICAL CONTRACTORS, INC
508 WASHINGTON ST NORTH

AUBURN ME 04210
Sale Date: 12/13/2007

Previous Owner
ELDER, DAVID W
1102 SAWYER ROAD

GREENE ME 04236
Sale Date: 3/05/2007

Inspection Witnessed By:

X Date

No./Date	Description	Date Insp.

Notes:

Greene

Property Data

Neighborhood	**1 Neighborhood 1**	
Tree Growth Year	**0**	
TG Managment plan	**0**	
Y Coordinate	**0**	
Zone/Land Use	**11 Residential**	
Secondary Zone		
Topography	**2 Rolling**	
1.Level	4.Below St	7.Rough
2.Rolling	5.Low	8.
3.Above St	6.Swampy	9.
Utilities	**9 None**	
1.Summer	4.Dr Well	7.Septic
2.Water	5.Dug Well	8.Spring
3.Sewer	6.Lake Wtr	9.None
Street	**1 Paved**	
1.Paved	4.Proposed	7.
2.Semi Imp	5.	8.
3.Gravel	6.	9.None
SEE NEXT YEAR	**0**	
	0	

Sale Data

Sale Date	**5/02/2016**	
Price		
Sale Type	**1 Land Only**	
1.Land	4.Mobile	7.
2.L & B	5.Other	8.
3.Building	6.	9.
Financing	**9 Unknown**	
1.Convent	4.Seller	7.
2.FHA/VA	5.Private	8.
3.Assumed	6.Cash	9.Unknown
Validity	**2 Related Parties**	
1.Valid	4.Split	7.Changes
2.Related	5.Partial	8.Other
3.Distress	6.Exempt	9.
Verified	**5 Public Record**	
1.Buyer	4.Agent	7.Family
2.Seller	5.Pub Rec	8.Other
3.Lender	6.MLS	9.

Assessment Record

Year	Land	Buildings	Exempt	Total
2008	600	0	0	600
2009	600	0	0	600
2010	600	0	0	600
2011	600	0	0	600
2012	600	0	0	600
2013	600	0	0	600
2014	600	0	0	600
2015	600	0	0	600
2016	600	0	0	600
2017	600	0	0	600
2018	600	0	0	600
2019	600	0	0	600
2020	600	0	0	600
2021	600	0	0	600

Land Data

Front Foot	Type	Effective Frontage	Effective Depth	Influence Factor	Influence Code
11.Regular Lot				%	
12.Delta Triangle				%	
13.Nabla Triangle				%	
14.Rear Land				%	
15.Miscellaneous				%	
				%	
				%	
Square Foot		**Square Feet**			
16.Regular Lot				%	
17.Secondary Lot				%	
18.Excess Land				%	
19.Condominium				%	
20.				%	
				%	
				%	
Fract. Acre		**Acreage/Sites**			
21.Homesite (Frac	21	0.07		7 %	4
22.Baselot (Fract				%	
23.Rear (Fract)				%	
Acres				%	
24.Homesite				%	
25.Baselot				%	
26.Frontage 1				%	
27.Frontage 2				%	
28.Rear Land 1				%	
29.Rear Land 2				%	

Total Acreage 0.07

Influence Codes

1.Vacant
2.R/W
3.Topography
4.Size
5.Access
6.XF & Topo
7.Shape
8.Semi-Improved
9.Fract Share
Acres
30.Rear Land 3
31.Rear Land 4
32.Pasture
33.Crop
34.Hortucul I
35.Horticul II
36.Orchard
37.Softwood
38.Mixed Wood
39.Hardwood
40.Wasteland
41.Gravel Pit
42.Mobile Home Si
43.Camp Site
44.Lot Improvemen
45.M H Hook-Up
46.Excess Frontag

Greene

Map Lot 04-036 | Account 340 | Location SAWYER ROAD | Card 1 Of 1 | 9/22/2021

Building Style		
1.Conv.	5.Colonial	9.Condo
2.Ranch	6.Split	10.
3.R Ranch	7.Contemp	11.
4.Cape	8.Cottage	12.

Dwelling Units

Other Units

Stories		
1.1	4.1.5	7.3.5
2.2	5.1.75	8.4
3.3	6.2.5	9.

Exterior Walls		
1.Wood	5.Shingles	9.Other
2.Vin/Al	6.Brk/Stn	10.
3.Compos.	7.Single	11.
4.Asbestos	8.Concrete	12.

Roof Surface		
1.Asphalt	4.Composit	7.Roll
2.Slate	5.Wood	8.
3.Metal	6.Other	9.

SF Masonry Trim

Year Built

Year Remodeled

Foundation		
1.Concrete	4.Wood	7.
2.C Block	5.Slab	8.
3.Br/Stone	6.Piers	9.

Basement		
1.1/4 Bmt	4.Full Bmt	7.
2.1/2 Bmt	5.Crawl	8.
3.3/4 Bmt	6.	9.None

Bsmt Gar # Cars

Wet Basement		
1.Dry	4.Dirt Flr	7.
2.Damp	5.	8.
3.Wet	6.	9.

SF Bsmt Living

Fin Bsmt Grade

Heat Type **100%**		
1.HWBB	5.FWA	9.No Heat
2.HWCI	6.GravWA	10.
3.H Pump	7.Electric	11.
4.Steam	8.Fl/Wall	12.

Cool Type **0%**		
1.Refrig	4.W&C Air	7.
2.Evapor	5.	8.
3.H Pump	6.	9.None

Kitchen Style		
1.Modern	4.Obsolete	7.
2.Typical	5.	8.
3.Old Type	6.	9.None

Bath(s) Style		
1.Modern	4.Obsolete	7.
2.Typical	5.	8.
3.Old Type	6.	9.None

Rooms

Bedrooms

Full Baths

Half Baths

Addn Fixtures

Fireplaces

TRIO Software
A Division of Harris Computer Systems

Layout		
1.Typical	4.	7.
2.Inadeq	5.	8.
3.Horrid	6.	9.

Attic		
1.1/4 Fin	4.Full Fin	7.
2.1/2 Fin	5.Fl/Stair	8.
3.3/4 Fin	6.	9.None

Insulation		
1.Full	4.Minimal	7.
2.Heavy	5.Partial	8.
3.Capped	6.	9.None

Unfinished %

Grade & Factor		
1.E Grade	4.B Grade	7.AAAGrade
2.D Grade	5.A Grade	8.M&S Pric
3.C Grade	6.AA Grade	9.Same

SQFT (Footprint)

Condition		
1.Poor	4.Avg	7.V G
2.Fair	5.Avg+	8.Exc
3.Avg-	6.Good	9.Same

Phys. % Good

Funct. % Good

Functional Code		
1.Incomp	4.PL/HT	7.
2.O-Built	5.	8.Other
3.Style	6.	9.None

Econ. % Good

Economic Code		
0.None	3.No Power	7.
1.Location	9.None	8.
2.Encroach	6.	9.

Entrance Code **0**		
1.Interior	4.Vacant	7.Permit
2.Refusal	5.Estimate	8.Review
3.Informed	6.Callback	9.

Information Code **0**		
1.Owner	4.Denis	7.Noel
2.Relative	5.Estimate	8.Dana
3.Tenant	6.Other	9.Matt

Date Inspected

Additions, Outbuildings & Improvements

Type	Year	Units	Grade	Cond	Phys.	Funct.	Sound Value
					%	%	
					%	%	
					%	%	
					%	%	
					%	%	
					%	%	
					%	%	
					%	%	
					%	%	
					%	%	

1.One Story Fram
2.Two Story Fram
3.Three Story Fr
4.1 & 1/2 Story
5.1 & 3/4 Story
6.2 & 1/2 Story
21.Open Frame Por
22.Encl Pch/ 1s(u
23.1s Garage (Att
24.Frame Shed
25.Frame Bay Wind
26.1SFr Overhang
27.Unfin Basement
28.Unfinished Att
29.Finished Attic