Map Lot 09-025-006 Account 811 Location 342 ALLEN POND ROAD Card 1 Of 1 9/22/2021

GAGNON, GERARD N
GAGNON, DORIS Y
342 ALLEN POND ROAD
PO BOX 73
GREENE ME 04236 0073
B1511P154 B5014P41

Property Data

Neighborhood **1 Neighborhood 1**

Tree Growth Year **0**

TG Managment plan **0**

Y Coordinate **0**

Zone/Land Use **11 Residential**

Secondary Zone

Topography **2 Rolling**

1.Level	4.Below St	7.Rough
2.Rolling	5.Low	8.
3.Above St	6.Swampy	9.

Utilities **4 Drilled Well** **7 Septic**

1.Summer	4.Dr Well	7.Septic
2.Water	5.Dug Well	8.Spring
3.Sewer	6.Lake Wtr	9.None

Street **1 Paved**

1.Paved	4.Proposed	7.
2.Semi Imp	5.	8.
3.Gravel	6.	9.None

SEE NEXT YEAR **0**

0

Sale Data

Sale Date **6/01/2002**

Price **131,500**

Sale Type **2 Land & Buildings**

1.Land	4.Mobile	7.
2.L & B	5.Other	8.
3.Building	6.	9.

Financing **7 .....**

1.Convent	4.Seller	7.
2.FHA/VA	5.Private	8.
3.Assumed	6.Cash	9.Unknown

Validity **1 Arms Length Sale**

1.Valid	4.Split	7.Changes
2.Related	5.Partial	8.Other
3.Distress	6.Exempt	9.

Verified **5 Public Record**

1.Buyer	4.Agent	7.Family
2.Seller	5.Pub Rec	8.Other
3.Lender	6.MLS	9.

Assessment Record

Year	Land	Buildings	Exempt	Total
2008	48,600	108,500	13,000	144,100
2009	48,600	108,500	13,000	144,100
2010	48,600	107,800	10,000	146,400
2011	48,600	107,800	10,000	146,400
2012	48,600	107,800	10,000	146,400
2013	48,600	107,800	10,000	146,400
2014	48,600	107,800	10,000	146,400
2015	48,600	107,800	10,000	146,400
2016	48,600	107,800	20,000	136,400
2017	48,600	107,800	20,000	136,400
2018	48,600	107,800	26,000	130,400
2019	48,600	107,800	26,000	130,400
2020	48,600	107,800	31,000	125,400
2021	48,600	107,800	30,070	126,330

Land Data

Front Foot	Type	Effective Frontage	Effective Depth	Influence Factor	Influence Code
11.Regular Lot				%	
12.Delta Triangle				%	
13.Nabla Triangle				%	
14.Rear Land				%	
15.Miscellaneous				%	
				%	
				%	
Square Foot		**Square Feet**			
16.Regular Lot				%	
17.Secondary Lot				%	
18.Excess Land				%	
19.Condominium				%	
20.				%	
				%	
				%	
Fract. Acre		**Acreage/Sites**			
21.Homesite (Frac	24	1.00	100	%	0
22.Baselot (Fract	28	2.00	100	%	0
23.Rear (Fract)	44	1.00	100	%	0
Acres				%	
24.Homesite				%	
25.Baselot				%	
26.Frontage 1				%	
27.Frontage 2				%	
28.Rear Land 1					
29.Rear Land 2					

Total Acreage 3.00

Influence Codes

1.Vacant
2.R/W
3.Topography
4.Size
5.Access
6.XF & Topo
7.Shape
8.Semi-Improved
9.Fract Share
Acres
30.Rear Land 3
31.Rear Land 4
32.Pasture
33.Crop
34.Hortucul I
35.Horticul II
36.Orchard
37.Softwood
38.Mixed Wood
39.Hardwood
40.Wasteland
41.Gravel Pit
42.Mobile Home Si
43.Camp Site
44.Lot Improvemen
45.M H Hook-Up
46.Excess Frontag

Inspection Witnessed By:

X Date

No./Date	Description	Date Insp.

Notes:

11/5/2009-1/4 REVIEW-W/MR-INFO ONLY-ADJUST SIZE OF HOUSE AND MAKE P/O HSE 1sOH, ADJUST SIZE OF WD

Greene

Greene

Map Lot 09-025-006 | Account 811 | Location 342 ALLEN POND ROAD | Card 1 Of 1 | 9/22/2021

Building Style	**3 Raised Ranch**	
1.Conv.	5.Colonial	9.Condo
2.Ranch	6.Split	10.
3.R Ranch	7.Contemp	11.
4.Cape	8.Cottage	12.
Dwelling Units	**1**	
Other Units	**0**	
Stories	**1 One Story**	
1.1	4.1.5	7.3.5
2.2	5.1.75	8.4
3.3	6.2.5	9.
Exterior Walls	**1 Wood Siding**	
1.Wood	5.Shingles	9.Other
2.Vin/Al	6.Brk/Stn	10.
3.Compos.	7.Single	11.
4.Asbestos	8.Concrete	12.
Roof Surface	**1 Asphalt Shingles**	
1.Asphalt	4.Composit	7.Roll
2.Slate	5.Wood	8.
3.Metal	6.Other	9.
SF Masonry Trim	**0**	
	0	
	0	
Year Built	**1986**	
Year Remodeled	**0**	
Foundation	**1 Concrete**	
1.Concrete	4.Wood	7.
2.C Block	5.Slab	8.
3.Br/Stone	6.Piers	9.
Basement	**4 Full Basement**	
1.1/4 Bmt	4.Full Bmt	7.
2.1/2 Bmt	5.Crawl	8.
3.3/4 Bmt	6.	9.None
Bsmt Gar # Cars	**0**	
Wet Basement	**1 Dry Basement**	
1.Dry	4.Dirt Flr	7.
2.Damp	5.	8.
3.Wet	6.	9.

SF Bsmt Living	**828**	
Fin Bsmt Grade	**3 100**	
	0	
Heat Type	**100% 1 Hot Water BB**	
1.HWBB	5.FWA	9.No Heat
2.HWCI	6.GravWA	10.
3.H Pump	7.Electric	11.
4.Steam	8.Fl/Wall	12.
Cool Type	**0% 9 None**	
1.Refrig	4.W&C Air	7.
2.Evapor	5.	8.
3.H Pump	6.	9.None
Kitchen Style	**2 Typical**	
1.Modern	4.Obsolete	7.
2.Typical	5.	8.
3.Old Type	6.	9.None
Bath(s) Style	**2 Typical Bath(s)**	
1.Modern	4.Obsolete	7.
2.Typical	5.	8.
3.Old Type	6.	9.None
# Rooms	**5**	
# Bedrooms	**3**	
# Full Baths	**1**	
# Half Baths	**0**	
# Addn Fixtures	**0**	
# Fireplaces	**0**	

TRIO Software
A Division of Harris Computer Systems

Layout	**1 Typical**	
1.Typical	4.	7.
2.Inadeq	5.	8.
3.Horrid	6.	9.
Attic	**9 None**	
1.1/4 Fin	4.Full Fin	7.
2.1/2 Fin	5.Fl/Stair	8.
3.3/4 Fin	6.	9.None
Insulation	**1 Full**	
1.Full	4.Minimal	7.
2.Heavy	5.Partial	8.
3.Capped	6.	9.None
Unfinished %	**0%**	
Grade & Factor	**3 C 105%**	
1.E Grade	4.B Grade	7.AAAGrade
2.D Grade	5.A Grade	8.M&S Pric
3.C Grade	6.AA Grade	9.Same
SQFT (Footprint)	**828**	
Condition	**4 Average**	
1.Poor	4.Avg	7.V G
2.Fair	5.Avg+	8.Exc
3.Avg-	6.Good	9.Same
Phys. % Good	**0%**	
Funct. % Good	**100%**	
Functional Code	**9 None**	
1.Incomp	4.PL/HT	7.
2.O-Built	5.	8.Other
3.Style	6.	9.None
Econ. % Good	**100%**	
Economic Code	**None**	
0.None	3.No Power	7.
1.Location	9.None	8.
2.Encroach	6.	9.
Entrance Code	**0**	
1.Interior	4.Vacant	7.Permit
2.Refusal	5.Estimate	8.Review
3.Informed	6.Callback	9.
Information Code	**0**	
1.Owner	4.Denis	7.Noel
2.Relative	5.Estimate	8.Dana
3.Tenant	6.Other	9.Matt

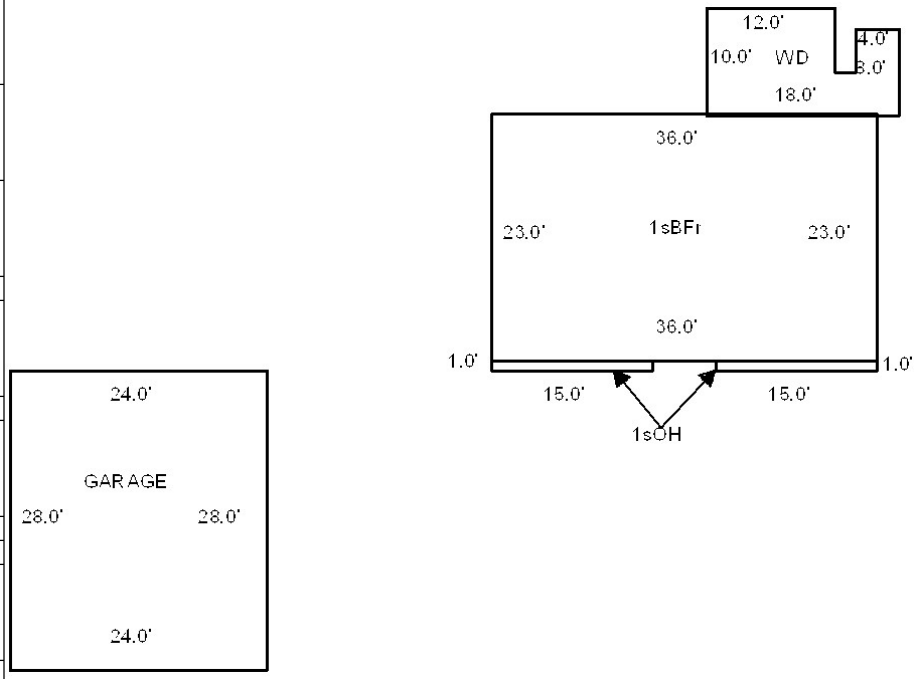

Date Inspected

Additions, Outbuildings & Improvements

Type	Year	Units	Grade	Cond	Phys.	Funct.	Sound Value
26 1SFr Overhang	0	15	0 0	0	0 %	0 %	
26 1SFr Overhang	0	15	0 0	0	0 %	0 %	
68 Wood Deck	1995	160	3 100	4	0 %	100 %	
57 1s Garage (Det)	1987	672	3 90	4	0 %	100 %	
					%	%	
					%	%	
					%	%	
					%	%	
					%	%	
					%	%	

1.One Story Fram
2.Two Story Fram
3.Three Story Fr
4.1 & 1/2 Story
5.1 & 3/4 Story
6.2 & 1/2 Story
21.Open Frame Por
22.Encl Pch/ 1s(u
23.1s Garage (Att
24.Frame Shed
25.Frame Bay Wind
26.1SFr Overhang
27.Unfin Basement
28.Unfinished Att
29.Finished Attic

Map Lot 09-026 Account 812 Location 287 ALLEN POND ROAD Card 1 Of 1 9/22/2021

RAY CORPORATION
571 SABATTUS STREET UNIT 1
LEWISTON ME 04240

B7143P314

Previous Owner
PARENTEAU, DORIS R
287 ALLEN POND ROAD

GREENE ME 04236
Sale Date: 5/21/2007

Inspection Witnessed By:

X Date

No./Date	Description	Date Insp.

Notes:

10/30/2009-REVIEW-NAH-ADJUST CONDITION(NEWER WINDOWS, ROOF AND SIDING), REMOVE IGP AND ADD SHED

Greene

Property Data

Neighborhood	**1 Neighborhood 1**
Tree Growth Year	**0**
TG Managment plan	**0**
Y Coordinate	**0**
Zone/Land Use	**11 Residential**
Secondary Zone	
Topography	**2 Rolling**

1.Level	4.Below St	7.Rough
2.Rolling	5.Low	8.
3.Above St	6.Swampy	9.

Utilities	**4 Drilled Well**	**7 Septic**

1.Summer	4.Dr Well	7.Septic
2.Water	5.Dug Well	8.Spring
3.Sewer	6.Lake Wtr	9.None

Street	**1 Paved**	

1.Paved	4.Proposed	7.
2.Semi Imp	5.	8.
3.Gravel	6.	9.None

SEE NEXT YEAR	**0**
	0

Sale Data

Sale Date	**5/21/2007**
Price	**95,000**
Sale Type	**2 Land & Buildings**

1.Land	4.Mobile	7.
2.L & B	5.Other	8.
3.Building	6.	9.

Financing	**9 Unknown**	

1.Convent	4.Seller	7.
2.FHA/VA	5.Private	8.
3.Assumed	6.Cash	9.Unknown

Validity	**1 Arms Length Sale**	

1.Valid	4.Split	7.Changes
2.Related	5.Partial	8.Other
3.Distress	6.Exempt	9.

Verified	**5 Public Record**	

1.Buyer	4.Agent	7.Family
2.Seller	5.Pub Rec	8.Other
3.Lender	6.MLS	9.

Assessment Record

Year	Land	Buildings	Exempt	Total
2008	48,500	84,900	0	133,400
2009	48,500	84,900	0	133,400
2010	48,500	94,000	0	142,500
2011	48,500	94,000	0	142,500
2012	48,500	94,000	0	142,500
2013	48,500	94,000	0	142,500
2014	48,500	94,000	0	142,500
2015	48,500	94,000	0	142,500
2016	48,500	94,000	0	142,500
2017	48,500	94,000	0	142,500
2018	48,500	94,000	0	142,500
2019	48,500	94,000	0	142,500
2020	48,500	94,000	0	142,500
2021	48,500	94,000	0	142,500

Land Data

Front Foot	Type	Effective Frontage	Effective Depth	Influence Factor	Influence Code
11.Regular Lot				%	
12.Delta Triangle				%	
13.Nabla Triangle				%	
14.Rear Land				%	
15.Miscellaneous				%	
				%	
				%	
Square Foot		**Square Feet**			
16.Regular Lot				%	
17.Secondary Lot				%	
18.Excess Land				%	
19.Condominium				%	
20.				%	
				%	
				%	
Fract. Acre		**Acreage/Sites**			
21.Homesite (Frac	24	1.00	100	%	0
22.Baselot (Fract	28	1.92	100	%	0
23.Rear (Fract)	44	1.00	100	%	0
Acres				%	
24.Homesite				%	
25.Baselot				%	
26.Frontage 1				%	
27.Frontage 2				%	
28.Rear Land 1					
29.Rear Land 2					

Total Acreage 2.92

Influence Codes

1.Vacant
2.R/W
3.Topography
4.Size
5.Access
6.XF & Topo
7.Shape
8.Semi-Improved
9.Fract Share
Acres
30.Rear Land 3
31.Rear Land 4
32.Pasture
33.Crop
34.Hortucul I
35.Horticul II
36.Orchard
37.Softwood
38.Mixed Wood
39.Hardwood
40.Wasteland
41.Gravel Pit
42.Mobile Home Si
43.Camp Site
44.Lot Improvemen
45.M H Hook-Up
46.Excess Frontag

Greene

Map Lot 09-026 | Account 812 | Location 287 ALLEN POND ROAD | Card 1 Of 1 | 9/22/2021

Building Style	**5 Colonial**	
1.Conv.	5.Colonial	9.Condo
2.Ranch	6.Split	10.
3.R Ranch	7.Contemp	11.
4.Cape	8.Cottage	12.
Dwelling Units	**1**	
Other Units	**0**	
Stories	**2 Two Story**	
1.1	4.1.5	7.3.5
2.2	5.1.75	8.4
3.3	6.2.5	9.
Exterior Walls	**2 Vinyl/Aluminum**	
1.Wood	5.Shingles	9.Other
2.Vin/Al	6.Brk/Stn	10.
3.Compos.	7.Single	11.
4.Asbestos	8.Concrete	12.
Roof Surface	**3 Metal**	
1.Asphalt	4.Composit	7.Roll
2.Slate	5.Wood	8.
3.Metal	6.Other	9.
SF Masonry Trim	**0**	
	0	
	0	
Year Built	**1790**	
Year Remodeled	**0**	
Foundation	**3 Brick &/or Stone**	
1.Concrete	4.Wood	7.
2.C Block	5.Slab	8.
3.Br/Stone	6.Piers	9.
Basement	**2 1/2 Basement**	
1.1/4 Bmt	4.Full Bmt	7.
2.1/2 Bmt	5.Crawl	8.
3.3/4 Bmt	6.	9.None
Bsmt Gar # Cars	**0**	
Wet Basement	**2 Damp Basement**	
1.Dry	4.Dirt Flr	7.
2.Damp	5.	8.
3.Wet	6.	9.

SF Bsmt Living	**0**	
Fin Bsmt Grade	**0 0**	
	0	
Heat Type	**100%**	**5 Forced Warm Air**
1.HWBB	5.FWA	9.No Heat
2.HWCI	6.GravWA	10.
3.H Pump	7.Electric	11.
4.Steam	8.Fl/Wall	12.
Cool Type	**0%**	**9 None**
1.Refrig	4.W&C Air	7.
2.Evapor	5.	8.
3.H Pump	6.	9.None
Kitchen Style	**2 Typical**	
1.Modern	4.Obsolete	7.
2.Typical	5.	8.
3.Old Type	6.	9.None
Bath(s) Style	**2 Typical Bath(s)**	
1.Modern	4.Obsolete	7.
2.Typical	5.	8.
3.Old Type	6.	9.None
# Rooms	**6**	
# Bedrooms	**3**	
# Full Baths	**1**	
# Half Baths	**0**	
# Addn Fixtures	**0**	
# Fireplaces	**1**	

TRIO Software
A Division of Harris Computer Systems

Layout	**1 Typical**	
1.Typical	4.	7.
2.Inadeq	5.	8.
3.Horrid	6.	9.
Attic	**5 Floor & Stairs**	
1.1/4 Fin	4.Full Fin	7.
2.1/2 Fin	5.Fl/Stair	8.
3.3/4 Fin	6.	9.None
Insulation	**1 Full**	
1.Full	4.Minimal	7.
2.Heavy	5.Partial	8.
3.Capped	6.	9.None
Unfinished %	**0%**	
Grade & Factor	**3 C 105%**	
1.E Grade	4.B Grade	7.AAAGrade
2.D Grade	5.A Grade	8.M&S Pric
3.C Grade	6.AA Grade	9.Same
SQFT (Footprint)	**851**	
Condition	**4 Average**	
1.Poor	4.Avg	7.V G
2.Fair	5.Avg+	8.Exc
3.Avg-	6.Good	9.Same
Phys. % Good	**0%**	
Funct. % Good	**80%**	
Functional Code	**9 None**	
1.Incomp	4.PL/HT	7.
2.O-Built	5.	8.Other
3.Style	6.	9.None
Econ. % Good	**100%**	
Economic Code	**None**	
0.None	3.No Power	7.
1.Location	9.None	8.
2.Encroach	6.	9.
Entrance Code	**0**	
1.Interior	4.Vacant	7.Permit
2.Refusal	5.Estimate	8.Review
3.Informed	6.Callback	9.
Information Code	**0**	
1.Owner	4.Denis	7.Noel
2.Relative	5.Estimate	8.Dana
3.Tenant	6.Other	9.Matt

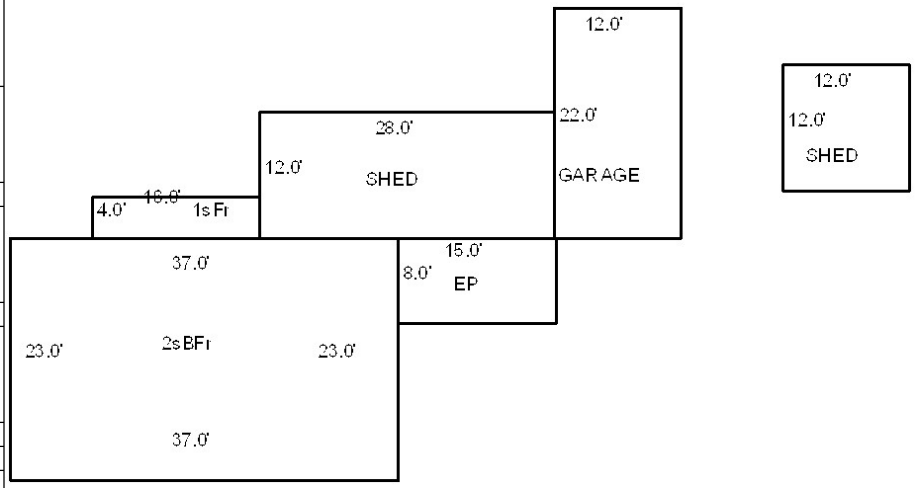

Date Inspected

Additions, Outbuildings & Improvements

Type	Year	Units	Grade	Cond	Phys.	Funct.	Sound Value
1 One Story Frame	0	64	0 0	0	0 %	0 %	
24 Frame Shed	0	336	0 0	0	0 %	0 %	
22 Encl Pch/ 1s(u)	0	120	0 0	0	0 %	0 %	
23 1s Garage (Att)	0	264	2 100	4	0 %	100 %	
24 Frame Shed	0				%	%	100
					%	%	
					%	%	
					%	%	
					%	%	
					%	%	

1.One Story Fram
2.Two Story Fram
3.Three Story Fr
4.1 & 1/2 Story
5.1 & 3/4 Story
6.2 & 1/2 Story
21.Open Frame Por
22.Encl Pch/ 1s(u
23.1s Garage (Att
24.Frame Shed
25.Frame Bay Wind
26.1SFr Overhang
27.Unfin Basement
28.Unfinished Att
29.Finished Attic

Map Lot 09-026-001 Account 813 Location 319 ALLEN POND ROAD Card 1 Of 1 9/22/2021

SABINE, CLAIRE M
319 ALLEN POND ROAD
P O BOX 208
GREENE ME 04236 0208

B1992P179 B5759P123

Previous Owner
SABINE, RICHARD I & CLAIRE M
319 ALLEN POND ROAD
P O BOX 208
GREENE ME 04236 0208

Inspection Witnessed By:

X Date

No./Date	Description	Date Insp.

Notes:

3/31/2009-DRIVEBY- ADD SV SHED
10/30/2009-1/4 REVIEW-NAH-REMOVE BSMT GARAGE,BATHS ARE TYPICAL, REMOVE SHED AND CANOPY

Greene

Property Data

Neighborhood **1 Neighborhood 1**

Tree Growth Year **0**

TG Managment plan **0**

Y Coordinate **0**

Zone/Land Use **11 Residential**

Secondary Zone

Topography **2 Rolling**

1.Level	4.Below St	7.Rough
2.Rolling	5.Low	8.
3.Above St	6.Swampy	9.

Utilities **4 Drilled Well** **7 Septic**

1.Summer	4.Dr Well	7.Septic
2.Water	5.Dug Well	8.Spring
3.Sewer	6.Lake Wtr	9.None

Street **1 Paved**

1.Paved	4.Proposed	7.
2.Semi Imp	5.	8.
3.Gravel	6.	9.None

SEE NEXT YEAR **0**

0

Sale Data

Sale Date

Price

Sale Type

1.Land	4.Mobile	7.
2.L & B	5.Other	8.
3.Building	6.	9.

Financing

1.Convent	4.Seller	7.
2.FHA/VA	5.Private	8.
3.Assumed	6.Cash	9.Unknown

Validity

1.Valid	4.Split	7.Changes
2.Related	5.Partial	8.Other
3.Distress	6.Exempt	9.

Verified

1.Buyer	4.Agent	7.Family
2.Seller	5.Pub Rec	8.Other
3.Lender	6.MLS	9.

Assessment Record

Year	Land	Buildings	Exempt	Total
2008	46,000	113,300	13,000	146,300
2009	46,000	114,500	13,000	147,500
2010	46,000	113,300	10,000	149,300
2011	46,000	113,300	10,000	149,300
2012	46,000	113,300	10,000	149,300
2013	46,000	113,300	10,000	149,300
2014	46,000	113,300	10,000	149,300
2015	46,000	113,300	10,000	149,300
2016	46,000	113,300	20,000	139,300
2017	46,000	113,300	20,000	139,300
2018	46,000	113,300	20,000	139,300
2019	46,000	113,300	20,000	139,300
2020	46,000	113,300	25,000	134,300
2021	46,000	113,300	24,250	135,050

Land Data

Front Foot	Type	Effective Frontage	Effective Depth	Influence Factor	Influence Code
11.Regular Lot				%	
12.Delta Triangle				%	
13.Nabla Triangle				%	
14.Rear Land				%	
15.Miscellaneous				%	
				%	
				%	
Square Foot		**Square Feet**			
16.Regular Lot				%	
17.Secondary Lot				%	
18.Excess Land				%	
19.Condominium				%	
20.				%	
				%	
				%	
Fract. Acre		**Acreage/Sites**			
21.Homesite (Frac	24	1.00	100	%	0
22.Baselot (Fract	28	0.56	100	%	0
23.Rear (Fract)	44	1.00	100	%	0
Acres				%	
24.Homesite				%	
25.Baselot				%	
26.Frontage 1				%	
27.Frontage 2				%	
28.Rear Land 1					
29.Rear Land 2					

Total Acreage 1.56

Influence Codes

1.Vacant
2.R/W
3.Topography
4.Size
5.Access
6.XF & Topo
7.Shape
8.Semi-Improved
9.Fract Share
Acres
30.Rear Land 3
31.Rear Land 4
32.Pasture
33.Crop
34.Hortucul I
35.Horticul II
36.Orchard
37.Softwood
38.Mixed Wood
39.Hardwood
40.Wasteland
41.Gravel Pit
42.Mobile Home Si
43.Camp Site
44.Lot Improvemen
45.M H Hook-Up
46.Excess Frontag

Greene

Map Lot 09-026-001 | Account 813 | Location 319 ALLEN POND ROAD | Card 1 Of 1 | 9/22/2021

Building Style	**2 Ranch**		
1.Conv.	5.Colonial	9.Condo	
2.Ranch	6.Split	10.	
3.R Ranch	7.Contemp	11.	
4.Cape	8.Cottage	12.	
Dwelling Units	**1**		
Other Units	**0**		
Stories	**1 One Story**		
1.1	4.1.5	7.3.5	
2.2	5.1.75	8.4	
3.3	6.2.5	9.	
Exterior Walls	**2 Vinyl/Aluminum**		
1.Wood	5.Shingles	9.Other	
2.Vin/Al	6.Brk/Stn	10.	
3.Compos.	7.Single	11.	
4.Asbestos	8.Concrete	12.	
Roof Surface	**3 Metal**		
1.Asphalt	4.Composit	7.Roll	
2.Slate	5.Wood	8.	
3.Metal	6.Other	9.	
SF Masonry Trim	**0**		
	0		
	0		
Year Built	**1972**		
Year Remodeled	**0**		
Foundation	**1 Concrete**		
1.Concrete	4.Wood	7.	
2.C Block	5.Slab	8.	
3.Br/Stone	6.Piers	9.	
Basement	**4 Full Basement**		
1.1/4 Bmt	4.Full Bmt	7.	
2.1/2 Bmt	5.Crawl	8.	
3.3/4 Bmt	6.	9.None	
Bsmt Gar # Cars	**0**		
Wet Basement	**1 Dry Basement**		
1.Dry	4.Dirt Flr	7.	
2.Damp	5.	8.	
3.Wet	6.	9.	

SF Bsmt Living	**432**		
Fin Bsmt Grade	**1 100**		
	0		
Heat Type	**100%**	**4 Steam**	
1.HWBB	5.FWA	9.No Heat	
2.HWCI	6.GravWA	10.	
3.H Pump	7.Electric	11.	
4.Steam	8.Fl/Wall	12.	
Cool Type	**0%**	**9 None**	
1.Refrig	4.W&C Air	7.	
2.Evapor	5.	8.	
3.H Pump	6.	9.None	
Kitchen Style	**2 Typical**		
1.Modern	4.Obsolete	7.	
2.Typical	5.	8.	
3.Old Type	6.	9.None	
Bath(s) Style	**2 Typical Bath(s)**		
1.Modern	4.Obsolete	7.	
2.Typical	5.	8.	
3.Old Type	6.	9.None	
# Rooms	**5**		
# Bedrooms	**3**		
# Full Baths	**1**		
# Half Baths	**0**		
# Addn Fixtures	**0**		
# Fireplaces	**1**		

TRIO Software
A Division of Harris Computer Systems

Layout	**1 Typical**		
1.Typical	4.	7.	
2.Inadeq	5.	8.	
3.Horrid	6.	9.	
Attic	**9 None**		
1.1/4 Fin	4.Full Fin	7.	
2.1/2 Fin	5.Fl/Stair	8.	
3.3/4 Fin	6.	9.None	
Insulation	**1 Full**		
1.Full	4.Minimal	7.	
2.Heavy	5.Partial	8.	
3.Capped	6.	9.None	
Unfinished %	**0%**		
Grade & Factor	**3 C 100%**		
1.E Grade	4.B Grade	7.AAAGrade	
2.D Grade	5.A Grade	8.M&S Pric	
3.C Grade	6.AA Grade	9.Same	
SQFT (Footprint)	**1056**		
Condition	**4 Average**		
1.Poor	4.Avg	7.V G	
2.Fair	5.Avg+	8.Exc	
3.Avg-	6.Good	9.Same	
Phys. % Good	**0%**		
Funct. % Good	**100%**		
Functional Code	**9 None**		
1.Incomp	4.PL/HT	7.	
2.O-Built	5.	8.Other	
3.Style	6.	9.None	
Econ. % Good	**100%**		
Economic Code	**None**		
0.None	3.No Power	7.	
1.Location	9.None	8.	
2.Encroach	6.	9.	
Entrance Code	**0**		
1.Interior	4.Vacant	7.Permit	
2.Refusal	5.Estimate	8.Review	
3.Informed	6.Callback	9.	
Information Code	**0**		
1.Owner	4.Denis	7.Noel	
2.Relative	5.Estimate	8.Dana	
3.Tenant	6.Other	9.Matt	

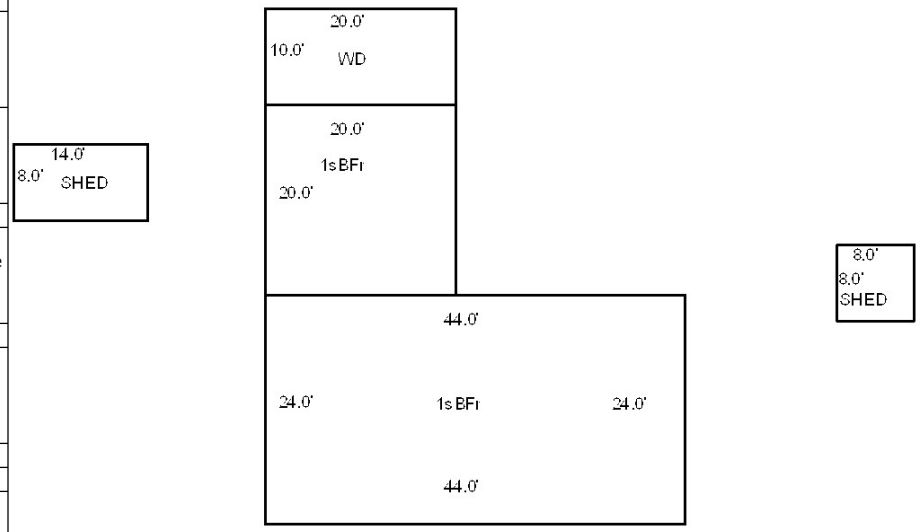

Date Inspected

Additions, Outbuildings & Improvements

Type	Year	Units	Grade	Cond	Phys.	Funct.	Sound Value
24 Frame Shed	0				%	%	200
7 One Sty Bsmt Fr	2001	400	3 100	4	0 %	100 %	
68 Wood Deck	2001	200	3 100	4	0 %	100 %	
24 Frame Shed	2008				%	%	1,200
					%	%	
					%	%	
					%	%	
					%	%	
					%	%	
					%	%	

1.One Story Fram
2.Two Story Fram
3.Three Story Fr
4.1 & 1/2 Story
5.1 & 3/4 Story
6.2 & 1/2 Story
21.Open Frame Por
22.Encl Pch/ 1s(u
23.1s Garage (Att
24.Frame Shed
25.Frame Bay Wind
26.1SFr Overhang
27.Unfin Basement
28.Unfinished Att
29.Finished Attic

Map Lot 09-026-002 Account 814 Location 26 HOOPER POND ROAD Card 1 Of 1 9/22/2021

BARCELOU, ROBERT D
BARCELOU, LACEY A
26 HOOPER POND RD
GREENE ME 04236

B3185P150

Property Data

Neighborhood **1 Neighborhood 1**

Tree Growth Year **0**

TG Managment plan **0**

Y Coordinate **0**

Zone/Land Use **11 Residential**

Secondary Zone

Topography **2 Rolling**

1.Level	4.Below St	7.Rough
2.Rolling	5.Low	8.
3.Above St	6.Swampy	9.

Utilities **5 Dug Well** **7 Septic**

1.Summer	4.Dr Well	7.Septic
2.Water	5.Dug Well	8.Spring
3.Sewer	6.Lake Wtr	9.None

Street **1 Paved**

1.Paved	4.Proposed	7.
2.Semi Imp	5.	8.
3.Gravel	6.	9.None

SEE NEXT YEAR **0**

0

Sale Data

Sale Date **6/01/2000**

Price **91,042**

Sale Type **2 Land & Buildings**

1.Land	4.Mobile	7.
2.L & B	5.Other	8.
3.Building	6.	9.

Financing

1.Convent	4.Seller	7.
2.FHA/VA	5.Private	8.
3.Assumed	6.Cash	9.Unknown

Validity

1.Valid	4.Split	7.Changes
2.Related	5.Partial	8.Other
3.Distress	6.Exempt	9.

Verified

1.Buyer	4.Agent	7.Family
2.Seller	5.Pub Rec	8.Other
3.Lender	6.MLS	9.

Assessment Record

Year	Land	Buildings	Exempt	Total
2008	44,900	106,300	0	151,200
2009	44,900	106,300	13,000	138,200
2010	44,900	106,100	10,000	141,000
2011	44,900	106,100	10,000	141,000
2012	44,900	106,100	10,000	141,000
2013	44,900	106,100	10,000	141,000
2014	44,900	106,100	10,000	141,000
2015	44,900	106,100	10,000	141,000
2016	44,900	106,100	20,000	131,000
2017	44,900	106,100	20,000	131,000
2018	44,900	106,100	20,000	131,000
2019	44,900	106,100	20,000	131,000
2020	44,900	106,100	25,000	126,000
2021	44,900	106,100	24,250	126,750

Land Data

Front Foot	Type	Effective Frontage	Effective Depth	Influence Factor	Influence Code
11.Regular Lot				%	
12.Delta Triangle				%	
13.Nabla Triangle				%	
14.Rear Land				%	
15.Miscellaneous				%	
				%	
				%	
Square Foot		**Square Feet**			
16.Regular Lot				%	
17.Secondary Lot				%	
18.Excess Land				%	
19.Condominium				%	
20.				%	
				%	
				%	
Fract. Acre		**Acreage/Sites**			
21.Homesite (Frac	24	1.00	100	%	0
22.Baselot (Fract	28	1.19	100	%	0
23.Rear (Fract)	44	1.00	85	%	8
Acres				%	
24.Homesite				%	
25.Baselot				%	
26.Frontage 1				%	
27.Frontage 2				%	
28.Rear Land 1					
29.Rear Land 2					

Total Acreage 2.19

Influence Codes

1.Vacant
2.R/W
3.Topography
4.Size
5.Access
6.XF & Topo
7.Shape
8.Semi-Improved
9.Fract Share
Acres
30.Rear Land 3
31.Rear Land 4
32.Pasture
33.Crop
34.Hortucul I
35.Horticul II
36.Orchard
37.Softwood
38.Mixed Wood
39.Hardwood
40.Wasteland
41.Gravel Pit
42.Mobile Home Si
43.Camp Site
44.Lot Improvemen
45.M H Hook-Up
46.Excess Frontag

Inspection Witnessed By:

X Date

No./Date	Description	Date Insp.

Notes:
10/30/2009-1/4 REVIEW-NAH-ADJUST SIZE OF 1sOH

Greene

Greene

Map Lot 09-026-002 | Account 814 | Location 26 HOOPER POND ROAD | Card 1 Of 1 | 9/22/2021

Building Style	**3 Raised Ranch**		
1.Conv.	5.Colonial	9.Condo	
2.Ranch	6.Split	10.	
3.R Ranch	7.Contemp	11.	
4.Cape	8.Cottage	12.	
Dwelling Units	**1**		
Other Units	**0**		
Stories	**1 One Story**		
1.1	4.1.5	7.3.5	
2.2	5.1.75	8.4	
3.3	6.2.5	9.	
Exterior Walls	**2 Vinyl/Aluminum**		
1.Wood	5.Shingles	9.Other	
2.Vin/Al	6.Brk/Stn	10.	
3.Compos.	7.Single	11.	
4.Asbestos	8.Concrete	12.	
Roof Surface	**1 Asphalt Shingles**		
1.Asphalt	4.Composit	7.Roll	
2.Slate	5.Wood	8.	
3.Metal	6.Other	9.	
SF Masonry Trim	**0**		
	0		
	0		
Year Built	**1976**		
Year Remodeled	**0**		
Foundation	**1 Concrete**		
1.Concrete	4.Wood	7.	
2.C Block	5.Slab	8.	
3.Br/Stone	6.Piers	9.	
Basement	**4 Full Basement**		
1.1/4 Bmt	4.Full Bmt	7.	
2.1/2 Bmt	5.Crawl	8.	
3.3/4 Bmt	6.	9.None	
Bsmt Gar # Cars	**0**		
Wet Basement	**1 Dry Basement**		
1.Dry	4.Dirt Flr	7.	
2.Damp	5.	8.	
3.Wet	6.	9.	

SF Bsmt Living	**520**		
Fin Bsmt Grade	**3 100**		
	0		
Heat Type	**100%**	**1 Hot Water BB**	
1.HWBB	5.FWA	9.No Heat	
2.HWCI	6.GravWA	10.	
3.H Pump	7.Electric	11.	
4.Steam	8.Fl/Wall	12.	
Cool Type	**0%**	**9 None**	
1.Refrig	4.W&C Air	7.	
2.Evapor	5.	8.	
3.H Pump	6.	9.None	
Kitchen Style	**2 Typical**		
1.Modern	4.Obsolete	7.	
2.Typical	5.	8.	
3.Old Type	6.	9.None	
Bath(s) Style	**2 Typical Bath(s)**		
1.Modern	4.Obsolete	7.	
2.Typical	5.	8.	
3.Old Type	6.	9.None	
# Rooms	**6**		
# Bedrooms	**3**		
# Full Baths	**1**		
# Half Baths	**0**		
# Addn Fixtures	**1**		
# Fireplaces	**0**		

TRIO Software
A Division of Harris Computer Systems

Layout	**1 Typical**		
1.Typical	4.	7.	
2.Inadeq	5.	8.	
3.Horrid	6.	9.	
Attic	**9 None**		
1.1/4 Fin	4.Full Fin	7.	
2.1/2 Fin	5.Fl/Stair	8.	
3.3/4 Fin	6.	9.None	
Insulation	**1 Full**		
1.Full	4.Minimal	7.	
2.Heavy	5.Partial	8.	
3.Capped	6.	9.None	
Unfinished %	**0%**		
Grade & Factor	**3 C 105%**		
1.E Grade	4.B Grade	7.AAAGrade	
2.D Grade	5.A Grade	8.M&S Pric	
3.C Grade	6.AA Grade	9.Same	
SQFT (Footprint)	**1000**		
Condition	**4 Average**		
1.Poor	4.Avg	7.V G	
2.Fair	5.Avg+	8.Exc	
3.Avg-	6.Good	9.Same	
Phys. % Good	**0%**		
Funct. % Good	**100%**		
Functional Code	**9 None**		
1.Incomp	4.PL/HT	7.	
2.O-Built	5.	8.Other	
3.Style	6.	9.None	
Econ. % Good	**100%**		
Economic Code	**None**		
0.None	3.No Power	7.	
1.Location	9.None	8.	
2.Encroach	6.	9.	
Entrance Code	**0**		
1.Interior	4.Vacant	7.Permit	
2.Refusal	5.Estimate	8.Review	
3.Informed	6.Callback	9.	
Information Code	**0**		
1.Owner	4.Denis	7.Noel	
2.Relative	5.Estimate	8.Dana	
3.Tenant	6.Other	9.Matt	

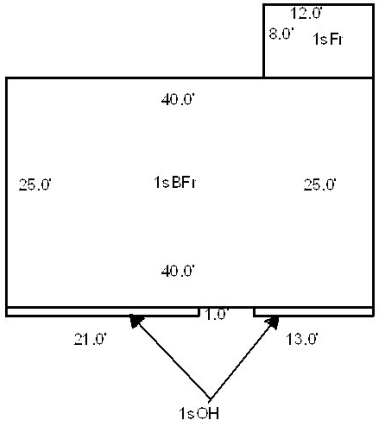

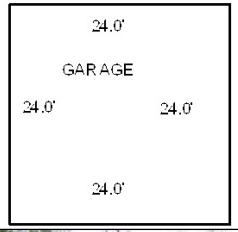

Date Inspected

Additions, Outbuildings & Improvements

Type	Year	Units	Grade	Cond	Phys.	Funct.	Sound Value
1 One Story Frame	0	96	2 100	4	0 %	100 %	
57 1s Garage (Det)	1981	576	3 90	4	0 %	90 %	
26 1SFr Overhang	0	13	0 0	0	0 %	0 %	
26 1SFr Overhang	0	21	0 0	0	0 %	0 %	
					%	%	
					%	%	
					%	%	
					%	%	
					%	%	
					%	%	

1.One Story Fram
2.Two Story Fram
3.Three Story Fr
4.1 & 1/2 Story
5.1 & 3/4 Story
6.2 & 1/2 Story
21.Open Frame Por
22.Encl Pch/ 1s(u
23.1s Garage (Att
24.Frame Shed
25.Frame Bay Wind
26.1SFr Overhang
27.Unfin Basement
28.Unfinished Att
29.Finished Attic

Map Lot 09-026-003 | Account 815 | Location 4 HOOPER POND ROAD | Card 1 Of 1 | 9/22/2021

GODDARD, LORI A
4 HOOPER POND ROAD
GREENE ME 04236

B4819P78 B9162P297

Previous Owner
WARD, CHRISTOPHER
WARD, SHANNON M
4 HOOPER POND ROAD
GREENE ME 04236
Sale Date: 6/22/2015

Inspection Witnessed By:

X Date

No./Date	Description	Date Insp.

Notes:

10/30/2009-1/4 REVIEW-NAH- ADJUST SIZE OF DWELLING, ADD 2 1sOH'S, REMOVE SHED, ADJUST SIZE OF WD, ADJUST EP TO 1sFr

Greene

Property Data

Neighborhood	**1 Neighborhood 1**
Tree Growth Year	**0**
TG Managment plan	**0**
Y Coordinate	**0**
Zone/Land Use	**11 Residential**
Secondary Zone	
Topography	**2 Rolling**

1.Level	4.Below St	7.Rough
2.Rolling	5.Low	8.
3.Above St	6.Swampy	9.

Utilities **5 Dug Well** **7 Septic**

1.Summer	4.Dr Well	7.Septic
2.Water	5.Dug Well	8.Spring
3.Sewer	6.Lake Wtr	9.None

Street **1 Paved**

1.Paved	4.Proposed	7.
2.Semi Imp	5.	8.
3.Gravel	6.	9.None

SEE NEXT YEAR	**0**
	0

Sale Data

Sale Date	**6/22/2015**
Price	**141,000**
Sale Type	**2 Land & Buildings**

1.Land	4.Mobile	7.
2.L & B	5.Other	8.
3.Building	6.	9.

Financing

1.Convent	4.Seller	7.
2.FHA/VA	5.Private	8.
3.Assumed	6.Cash	9.Unknown

Validity

1.Valid	4.Split	7.Changes
2.Related	5.Partial	8.Other
3.Distress	6.Exempt	9.

Verified **5 Public Record**

1.Buyer	4.Agent	7.Family
2.Seller	5.Pub Rec	8.Other
3.Lender	6.MLS	9.

Assessment Record

Year	Land	Buildings	Exempt	Total
2008	37,900	100,300	13,000	125,200
2009	37,900	100,300	13,000	125,200
2010	37,900	100,800	10,000	128,700
2011	37,900	100,800	10,000	128,700
2012	37,900	100,800	10,000	128,700
2013	37,900	100,800	10,000	128,700
2014	37,900	100,800	10,000	128,700
2015	37,900	100,800	10,000	128,700
2016	37,900	100,800	0	138,700
2017	37,900	100,800	0	138,700
2018	37,900	100,800	20,000	118,700
2019	37,900	100,800	20,000	118,700
2020	37,900	100,800	25,000	113,700
2021	37,900	100,800	24,250	114,450

Land Data

Front Foot	Type	Effective Frontage	Effective Depth	Influence Factor	Influence Code
11.Regular Lot				%	
12.Delta Triangle				%	
13.Nabla Triangle				%	
14.Rear Land				%	
15.Miscellaneous				%	
				%	
				%	
Square Foot		**Square Feet**			
16.Regular Lot				%	
17.Secondary Lot				%	
18.Excess Land				%	
19.Condominium				%	
20.				%	
				%	
				%	
Fract. Acre		**Acreage/Sites**			
21.Homesite (Frac	21	0.70		100 %	0
22.Baselot (Fract	44	1.00		85 %	8
23.Rear (Fract)				%	
Acres				%	
24.Homesite				%	
25.Baselot				%	
26.Frontage 1				%	
27.Frontage 2				%	
28.Rear Land 1				%	
29.Rear Land 2				%	

Total Acreage 0.70

Influence Codes

1.Vacant
2.R/W
3.Topography
4.Size
5.Access
6.XF & Topo
7.Shape
8.Semi-Improved
9.Fract Share
Acres
30.Rear Land 3
31.Rear Land 4
32.Pasture
33.Crop
34.Hortucul I
35.Horticul II
36.Orchard
37.Softwood
38.Mixed Wood
39.Hardwood
40.Wasteland
41.Gravel Pit
42.Mobile Home Si
43.Camp Site
44.Lot Improvemen
45.M H Hook-Up
46.Excess Frontag

Greene

Map Lot 09-026-003 | Account 815 | Location 4 HOOPER POND ROAD | Card 1 Of 1 | 9/22/2021

Building Style	**3 Raised Ranch**		
1.Conv.	5.Colonial	9.Condo	
2.Ranch	6.Split	10.	
3.R Ranch	7.Contemp	11.	
4.Cape	8.Cottage	12.	
Dwelling Units	**1**		
Other Units	**0**		
Stories	**1 One Story**		
1.1	4.1.5	7.3.5	
2.2	5.1.75	8.4	
3.3	6.2.5	9.	
Exterior Walls	**2 Vinyl/Aluminum**		
1.Wood	5.Shingles	9.Other	
2.Vin/Al	6.Brk/Stn	10.	
3.Compos.	7.Single	11.	
4.Asbestos	8.Concrete	12.	
Roof Surface	**1 Asphalt Shingles**		
1.Asphalt	4.Composit	7.Roll	
2.Slate	5.Wood	8.	
3.Metal	6.Other	9.	
SF Masonry Trim	**0**		
	0		
	0		
Year Built	**1970**		
Year Remodeled	**0**		
Foundation	**1 Concrete**		
1.Concrete	4.Wood	7.	
2.C Block	5.Slab	8.	
3.Br/Stone	6.Piers	9.	
Basement	**4 Full Basement**		
1.1/4 Bmt	4.Full Bmt	7.	
2.1/2 Bmt	5.Crawl	8.	
3.3/4 Bmt	6.	9.None	
Bsmt Gar # Cars	**0**		
Wet Basement	**1 Dry Basement**		
1.Dry	4.Dirt Flr	7.	
2.Damp	5.	8.	
3.Wet	6.	9.	

SF Bsmt Living	**500**		
Fin Bsmt Grade	**1 100**		
	0		
Heat Type	**100%**	**1 Hot Water BB**	
1.HWBB	5.FWA	9.No Heat	
2.HWCI	6.GravWA	10.	
3.H Pump	7.Electric	11.	
4.Steam	8.Fl/Wall	12.	
Cool Type	**0%**	**9 None**	
1.Refrig	4.W&C Air	7.	
2.Evapor	5.	8.	
3.H Pump	6.	9.None	
Kitchen Style	**2 Typical**		
1.Modern	4.Obsolete	7.	
2.Typical	5.	8.	
3.Old Type	6.	9.None	
Bath(s) Style	**2 Typical Bath(s)**		
1.Modern	4.Obsolete	7.	
2.Typical	5.	8.	
3.Old Type	6.	9.None	
# Rooms	**6**		
# Bedrooms	**3**		
# Full Baths	**1**		
# Half Baths	**0**		
# Addn Fixtures	**0**		
# Fireplaces	**0**		

TRIO Software
A Division of Harris Computer Systems

Layout	**1 Typical**		
1.Typical	4.	7.	
2.Inadeq	5.	8.	
3.Horrid	6.	9.	
Attic	**9 None**		
1.1/4 Fin	4.Full Fin	7.	
2.1/2 Fin	5.Fl/Stair	8.	
3.3/4 Fin	6.	9.None	
Insulation	**1 Full**		
1.Full	4.Minimal	7.	
2.Heavy	5.Partial	8.	
3.Capped	6.	9.None	
Unfinished %	**0%**		
Grade & Factor	**3 C 105%**		
1.E Grade	4.B Grade	7.AAAGrade	
2.D Grade	5.A Grade	8.M&S Pric	
3.C Grade	6.AA Grade	9.Same	
SQFT (Footprint)	**966**		
Condition	**4 Average**		
1.Poor	4.Avg	7.V G	
2.Fair	5.Avg+	8.Exc	
3.Avg-	6.Good	9.Same	
Phys. % Good	**0%**		
Funct. % Good	**100%**		
Functional Code	**9 None**		
1.Incomp	4.PL/HT	7.	
2.O-Built	5.	8.Other	
3.Style	6.	9.None	
Econ. % Good	**100%**		
Economic Code	**None**		
0.None	3.No Power	7.	
1.Location	9.None	8.	
2.Encroach	6.	9.	
Entrance Code	**0**		
1.Interior	4.Vacant	7.Permit	
2.Refusal	5.Estimate	8.Review	
3.Informed	6.Callback	9.	
Information Code	**0**		
1.Owner	4.Denis	7.Noel	
2.Relative	5.Estimate	8.Dana	
3.Tenant	6.Other	9.Matt	

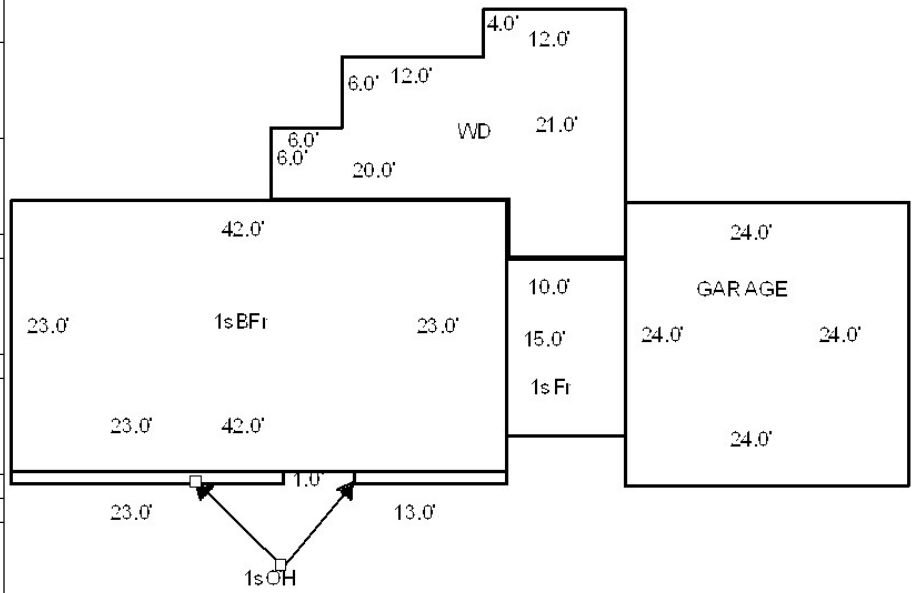

Date Inspected

Additions, Outbuildings & Improvements

Type	Year	Units	Grade	Cond	Phys.	Funct.	Sound Value
26 1SFr Overhang	0	13	0 0	0	0 %	0 %	
26 1SFr Overhang	0	23	0 0	0	0 %	0 %	
1 One Story Frame	0	150	0 0	0	0 %	0 %	
23 1s Garage (Att)	0	576	0 0	0	0 %	0 %	
68 Wood Deck	0	422	3 100	4	0 %	100 %	
					%	%	
					%	%	
					%	%	
					%	%	
					%	%	

1.One Story Fram
2.Two Story Fram
3.Three Story Fr
4.1 & 1/2 Story
5.1 & 3/4 Story
6.2 & 1/2 Story
21.Open Frame Por
22.Encl Pch/ 1s(u
23.1s Garage (Att
24.Frame Shed
25.Frame Bay Wind
26.1SFr Overhang
27.Unfin Basement
28.Unfinished Att
29.Finished Attic

Map Lot 09-026-004 Account 816 Location 255 ALLEN POND ROAD Card 1 Of 1 9/22/2021

SPRAGUE, MICHAEL C
255 ALLEN POND RD
GREENE ME 04236

B3193P304 B8370P69 B8787P221

Property Data

Neighborhood	**1 Neighborhood 1**
Tree Growth Year	**0**
TG Managment plan	**0**
Y Coordinate	**0**
Zone/Land Use	**11 Residential**
Secondary Zone	
Topography	**2 Rolling**

1.Level	4.Below St	7.Rough
2.Rolling	5.Low	8.
3.Above St	6.Swampy	9.

Utilities	**4 Drilled Well**	**7 Septic**

1.Summer	4.Dr Well	7.Septic
2.Water	5.Dug Well	8.Spring
3.Sewer	6.Lake Wtr	9.None

Street	**1 Paved**	

1.Paved	4.Proposed	7.
2.Semi Imp	5.	8.
3.Gravel	6.	9.None

SEE NEXT YEAR	**0**
	0

Sale Data

Sale Date	**10/03/2013**
Price	
Sale Type	**2 Land & Buildings**

1.Land	4.Mobile	7.
2.L & B	5.Other	8.
3.Building	6.	9.

Financing

1.Convent	4.Seller	7.
2.FHA/VA	5.Private	8.
3.Assumed	6.Cash	9.Unknown

Validity	**2 Related Parties**

1.Valid	4.Split	7.Changes
2.Related	5.Partial	8.Other
3.Distress	6.Exempt	9.

Verified	**5 Public Record**

1.Buyer	4.Agent	7.Family
2.Seller	5.Pub Rec	8.Other
3.Lender	6.MLS	9.

Assessment Record

Year	Land	Buildings	Exempt	Total
2008	45,200	147,000	0	192,200
2009	45,200	159,100	0	204,300
2010	45,200	166,100	0	211,300
2011	45,200	166,100	0	211,300
2012	45,200	166,100	0	211,300
2013	45,200	166,100	0	211,300
2014	45,200	166,100	0	211,300
2015	45,200	166,100	0	211,300
2016	45,200	166,100	0	211,300
2017	45,200	166,100	0	211,300
2018	45,200	166,100	0	211,300
2019	45,200	166,100	0	211,300
2020	45,200	166,100	0	211,300
2021	45,200	166,100	0	211,300

Land Data

Front Foot	Type	Effective Frontage	Effective Depth	Influence Factor	Influence Code
11.Regular Lot				%	
12.Delta Triangle				%	
13.Nabla Triangle				%	
14.Rear Land				%	
15.Miscellaneous				%	
				%	
				%	
Square Foot		**Square Feet**			
16.Regular Lot				%	
17.Secondary Lot				%	
18.Excess Land				%	
19.Condominium				%	
20.				%	
				%	
				%	
Fract. Acre		**Acreage/Sites**			
21.Homesite (Frac	24	1.00	100	%	0
22.Baselot (Fract	28	0.10	100	%	0
23.Rear (Fract)	44	1.00	100	%	0
Acres				%	
24.Homesite				%	
25.Baselot				%	
26.Frontage 1				%	
27.Frontage 2				%	
28.Rear Land 1					
29.Rear Land 2					

Total Acreage 1.10

Influence Codes

1.Vacant
2.R/W
3.Topography
4.Size
5.Access
6.XF & Topo
7.Shape
8.Semi-Improved
9.Fract Share
Acres
30.Rear Land 3
31.Rear Land 4
32.Pasture
33.Crop
34.Hortucul I
35.Horticul II
36.Orchard
37.Softwood
38.Mixed Wood
39.Hardwood
40.Wasteland
41.Gravel Pit
42.Mobile Home Si
43.Camp Site
44.Lot Improvemen
45.M H Hook-Up
46.Excess Frontag

Inspection Witnessed By:

X Date

No./Date	Description	Date Insp.

Notes:

3/31/2009-NAH- ADD 1SFR(INC)
10/30/2009-NO REVIEW-JUST THERE
4/30/10-ADDITION COMPLETE

Greene

Greene

Map Lot 09-026-004 | Account 816 | Location 255 ALLEN POND ROAD | Card 1 Of 1 | 9/22/2021

Building Style	**5 Colonial**	
1.Conv.	5.Colonial	9.Condo
2.Ranch	6.Split	10.
3.R Ranch	7.Contemp	11.
4.Cape	8.Cottage	12.
Dwelling Units	**1**	
Other Units	**0**	
Stories	**2 Two Story**	
1.1	4.1.5	7.3.5
2.2	5.1.75	8.4
3.3	6.2.5	9.
Exterior Walls	**1 Wood Siding**	
1.Wood	5.Shingles	9.Other
2.Vin/Al	6.Brk/Stn	10.
3.Compos.	7.Single	11.
4.Asbestos	8.Concrete	12.
Roof Surface	**3 Metal**	
1.Asphalt	4.Composit	7.Roll
2.Slate	5.Wood	8.
3.Metal	6.Other	9.
SF Masonry Trim	**0**	
	0	
	0	
Year Built	**1972**	
Year Remodeled	**0**	
Foundation	**1 Concrete**	
1.Concrete	4.Wood	7.
2.C Block	5.Slab	8.
3.Br/Stone	6.Piers	9.
Basement	**4 Full Basement**	
1.1/4 Bmt	4.Full Bmt	7.
2.1/2 Bmt	5.Crawl	8.
3.3/4 Bmt	6.	9.None
Bsmt Gar # Cars	**0**	
Wet Basement	**2 Damp Basement**	
1.Dry	4.Dirt Flr	7.
2.Damp	5.	8.
3.Wet	6.	9.

SF Bsmt Living	**0**	
Fin Bsmt Grade	**0 0**	
	0	
Heat Type	**100%**	**1 Hot Water BB**
1.HWBB	5.FWA	9.No Heat
2.HWCI	6.GravWA	10.
3.H Pump	7.Electric	11.
4.Steam	8.Fl/Wall	12.
Cool Type	**0%**	**9 None**
1.Refrig	4.W&C Air	7.
2.Evapor	5.	8.
3.H Pump	6.	9.None
Kitchen Style	**2 Typical**	
1.Modern	4.Obsolete	7.
2.Typical	5.	8.
3.Old Type	6.	9.None
Bath(s) Style	**2 Typical Bath(s)**	
1.Modern	4.Obsolete	7.
2.Typical	5.	8.
3.Old Type	6.	9.None
# Rooms	**8**	
# Bedrooms	**5**	
# Full Baths	**2**	
# Half Baths	**1**	
# Addn Fixtures	**0**	
# Fireplaces	**1**	

TRIO Software
A Division of Harris Computer Systems

Layout	**1 Typical**	
1.Typical	4.	7.
2.Inadeq	5.	8.
3.Horrid	6.	9.
Attic	**9 None**	
1.1/4 Fin	4.Full Fin	7.
2.1/2 Fin	5.Fl/Stair	8.
3.3/4 Fin	6.	9.None
Insulation	**1 Full**	
1.Full	4.Minimal	7.
2.Heavy	5.Partial	8.
3.Capped	6.	9.None
Unfinished %	**0%**	
Grade & Factor	**3 C 105%**	
1.E Grade	4.B Grade	7.AAAGrade
2.D Grade	5.A Grade	8.M&S Pric
3.C Grade	6.AA Grade	9.Same
SQFT (Footprint)	**816**	
Condition	**4 Average**	
1.Poor	4.Avg	7.V G
2.Fair	5.Avg+	8.Exc
3.Avg-	6.Good	9.Same
Phys. % Good	**0%**	
Funct. % Good	**100%**	
Functional Code	**9 None**	
1.Incomp	4.PL/HT	7.
2.O-Built	5.	8.Other
3.Style	6.	9.None
Econ. % Good	**100%**	
Economic Code	**None**	
0.None	3.No Power	7.
1.Location	9.None	8.
2.Encroach	6.	9.
Entrance Code	**0**	
1.Interior	4.Vacant	7.Permit
2.Refusal	5.Estimate	8.Review
3.Informed	6.Callback	9.
Information Code	**0**	
1.Owner	4.Denis	7.Noel
2.Relative	5.Estimate	8.Dana
3.Tenant	6.Other	9.Matt

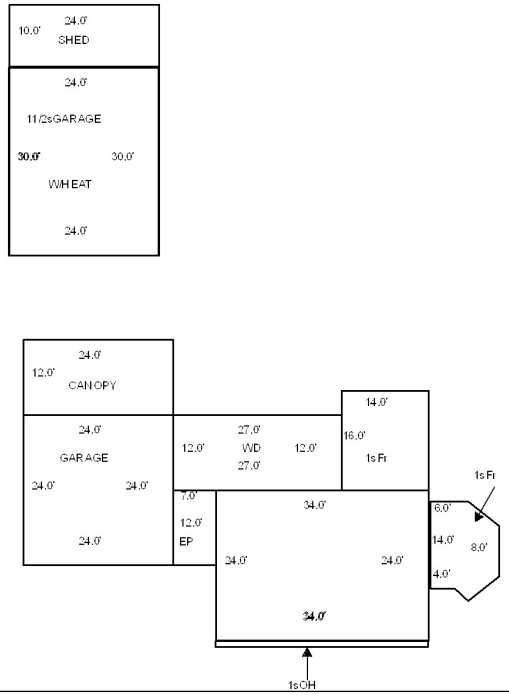

Date Inspected

Additions, Outbuildings & Improvements

Type	Year	Units	Grade	Cond	Phys.	Funct.	Sound Value
26 1SFr Overhang	0	34	0 0	0	0 %	0 %	
22 Encl Pch/ 1s(u)	0	84	0 0	0	0 %	0 %	
1 One Story Frame	0	224	0 0	0	0 %	0 %	
68 Wood Deck	0	312	2 100	2	0 %	100 %	
23 1s Garage (Att)	0	576	0 0	0	0 %	0 %	
59 1 1/2sGar (Det)	0	720	3 90	2	0 %	60 %	
78 Heat	0	720	3 90	2	0 %	60 %	
1 One Story Frame	2008	210	9 100	4	0 %	100 %	
24 Frame Shed	1980	240	2 100	4	0 %	100 %	
61 Canopy	2001	288	2 100	4	0 %	100 %	

1.One Story Fram
2.Two Story Fram
3.Three Story Fr
4.1 & 1/2 Story
5.1 & 3/4 Story
6.2 & 1/2 Story
21.Open Frame Por
22.Encl Pch/ 1s(u
23.1s Garage (Att
24.Frame Shed
25.Frame Bay Wind
26.1SFr Overhang
27.Unfin Basement
28.Unfinished Att
29.Finished Attic

Map Lot 09-026-008 Account 817 Location 56 HOOPER POND ROAD Card 1 Of 1 9/22/2021

ROSSIGNOL, ROGER H
ROSSIGNOL, MICHELE L
P O BOX 152
GREENE ME 04236

B1522P91 B10152P258

Previous Owner
ROSSIGNOL, ROGER H
P O BOX 152

GREENE ME 04236 0152
Sale Date: 8/12/2019

Previous Owner
FERRIOLA, VINCENT J & CLAIRE D
56 HOOPER POND ROAD

GREENE ME 04236
Sale Date: 4/25/2005

Inspection Witnessed By:

X Date

No./Date	Description	Date Insp.

Notes:
10/30/2009-1/4 REVIEW-NAH-REMOVE SHED

Property Data

Neighborhood **1 Neighborhood 1**

Tree Growth Year **0**

TG Managment plan **0**

Y Coordinate **0**

Zone/Land Use **11 Residential**

Secondary Zone

Topography **2 Rolling**

1.Level	4.Below St	7.Rough
2.Rolling	5.Low	8.
3.Above St	6.Swampy	9.

Utilities **4 Drilled Well** **7 Septic**

1.Summer	4.Dr Well	7.Septic
2.Water	5.Dug Well	8.Spring
3.Sewer	6.Lake Wtr	9.None

Street **1 Paved**

1.Paved	4.Proposed	7.
2.Semi Imp	5.	8.
3.Gravel	6.	9.None

SEE NEXT YEAR **0**

0

Sale Data

Sale Date **8/12/2019**

Price **175,000**

Sale Type **2 Land & Buildings**

1.Land	4.Mobile	7.
2.L & B	5.Other	8.
3.Building	6.	9.

Financing **9 Unknown**

1.Convent	4.Seller	7.
2.FHA/VA	5.Private	8.
3.Assumed	6.Cash	9.Unknown

Validity **2 Related Parties**

1.Valid	4.Split	7.Changes
2.Related	5.Partial	8.Other
3.Distress	6.Exempt	9.

Verified **5 Public Record**

1.Buyer	4.Agent	7.Family
2.Seller	5.Pub Rec	8.Other
3.Lender	6.MLS	9.

Assessment Record

Year	Land	Buildings	Exempt	Total
2008	44,600	103,400	0	148,000
2009	44,600	103,400	0	148,000
2010	44,600	103,200	0	147,800
2011	44,600	103,200	0	147,800
2012	44,600	103,200	0	147,800
2013	44,600	103,200	0	147,800
2014	44,600	103,200	0	147,800
2015	44,600	103,200	0	147,800
2016	44,600	103,200	0	147,800
2017	44,600	103,200	0	147,800
2018	44,600	103,200	0	147,800
2019	44,600	103,200	0	147,800
2020	44,600	103,200	0	147,800
2021	44,600	103,200	0	147,800

Land Data

Front Foot	Type	Effective Frontage	Effective Depth	Influence Factor	Influence Code
11.Regular Lot				%	
12.Delta Triangle				%	
13.Nabla Triangle				%	
14.Rear Land				%	
15.Miscellaneous				%	
				%	
				%	
Square Foot		**Square Feet**			
16.Regular Lot				%	
17.Secondary Lot				%	
18.Excess Land				%	
19.Condominium				%	
20.				%	
				%	
				%	
Fract. Acre		**Acreage/Sites**			
21.Homesite (Frac	24	1.00	95	%	7
22.Baselot (Fract	28	0.60	100	%	0
23.Rear (Fract)	44	1.00	100	%	0
Acres				%	
24.Homesite				%	
25.Baselot				%	
26.Frontage 1				%	
27.Frontage 2				%	
28.Rear Land 1					
29.Rear Land 2					

Total Acreage 1.60

Influence Codes

1.Vacant
2.R/W
3.Topography
4.Size
5.Access
6.XF & Topo
7.Shape
8.Semi-Improved
9.Fract Share
Acres
30.Rear Land 3
31.Rear Land 4
32.Pasture
33.Crop
34.Hortucul I
35.Horticul II
36.Orchard
37.Softwood
38.Mixed Wood
39.Hardwood
40.Wasteland
41.Gravel Pit
42.Mobile Home Si
43.Camp Site
44.Lot Improvemen
45.M H Hook-Up
46.Excess Frontag

Greene

Greene

Map Lot 09-026-008 | Account 817 | Location 56 HOOPER POND ROAD | Card 1 Of 1 | 9/22/2021

Building Style	**6 Split Level**		
1.Conv.	5.Colonial	9.Condo	
2.Ranch	6.Split	10.	
3.R Ranch	7.Contemp	11.	
4.Cape	8.Cottage	12.	
Dwelling Units	**1**		
Other Units	**0**		
Stories	**1 One Story**		
1.1	4.1.5	7.3.5	
2.2	5.1.75	8.4	
3.3	6.2.5	9.	
Exterior Walls	**5 Shingles**		
1.Wood	5.Shingles	9.Other	
2.Vin/Al	6.Brk/Stn	10.	
3.Compos.	7.Single	11.	
4.Asbestos	8.Concrete	12.	
Roof Surface	**1 Asphalt Shingles**		
1.Asphalt	4.Composit	7.Roll	
2.Slate	5.Wood	8.	
3.Metal	6.Other	9.	
SF Masonry Trim	**0**		
	0		
	0		
Year Built	**1970**		
Year Remodeled	**0**		
Foundation	**1 Concrete**		
1.Concrete	4.Wood	7.	
2.C Block	5.Slab	8.	
3.Br/Stone	6.Piers	9.	
Basement	**4 Full Basement**		
1.1/4 Bmt	4.Full Bmt	7.	
2.1/2 Bmt	5.Crawl	8.	
3.3/4 Bmt	6.	9.None	
Bsmt Gar # Cars	**0**		
Wet Basement	**1 Dry Basement**		
1.Dry	4.Dirt Flr	7.	
2.Damp	5.	8.	
3.Wet	6.	9.	

SF Bsmt Living	**500**		
Fin Bsmt Grade	**3 100**		
	0		
Heat Type	**100%**	**1 Hot Water BB**	
1.HWBB	5.FWA	9.No Heat	
2.HWCI	6.GravWA	10.	
3.H Pump	7.Electric	11.	
4.Steam	8.Fl/Wall	12.	
Cool Type	**0%**	**9 None**	
1.Refrig	4.W&C Air	7.	
2.Evapor	5.	8.	
3.H Pump	6.	9.None	
Kitchen Style	**2 Typical**		
1.Modern	4.Obsolete	7.	
2.Typical	5.	8.	
3.Old Type	6.	9.None	
Bath(s) Style	**2 Typical Bath(s)**		
1.Modern	4.Obsolete	7.	
2.Typical	5.	8.	
3.Old Type	6.	9.None	
# Rooms	**7**		
# Bedrooms	**3**		
# Full Baths	**1**		
# Half Baths	**0**		
# Addn Fixtures	**0**		
# Fireplaces	**1**		

TRIO Software
A Division of Harris Computer Systems

Layout	**1 Typical**		
1.Typical	4.	7.	
2.Inadeq	5.	8.	
3.Horrid	6.	9.	
Attic	**9 None**		
1.1/4 Fin	4.Full Fin	7.	
2.1/2 Fin	5.Fl/Stair	8.	
3.3/4 Fin	6.	9.None	
Insulation	**1 Full**		
1.Full	4.Minimal	7.	
2.Heavy	5.Partial	8.	
3.Capped	6.	9.None	
Unfinished %	**0%**		
Grade & Factor	**3 C 105%**		
1.E Grade	4.B Grade	7.AAAGrade	
2.D Grade	5.A Grade	8.M&S Pric	
3.C Grade	6.AA Grade	9.Same	
SQFT (Footprint)	**1176**		
Condition	**4 Average**		
1.Poor	4.Avg	7.V G	
2.Fair	5.Avg+	8.Exc	
3.Avg-	6.Good	9.Same	
Phys. % Good	**0%**		
Funct. % Good	**100%**		
Functional Code	**9 None**		
1.Incomp	4.PL/HT	7.	
2.O-Built	5.	8.Other	
3.Style	6.	9.None	
Econ. % Good	**100%**		
Economic Code	**None**		
0.None	3.No Power	7.	
1.Location	9.None	8.	
2.Encroach	6.	9.	
Entrance Code	**0**		
1.Interior	4.Vacant	7.Permit	
2.Refusal	5.Estimate	8.Review	
3.Informed	6.Callback	9.	
Information Code	**0**		
1.Owner	4.Denis	7.Noel	
2.Relative	5.Estimate	8.Dana	
3.Tenant	6.Other	9.Matt	

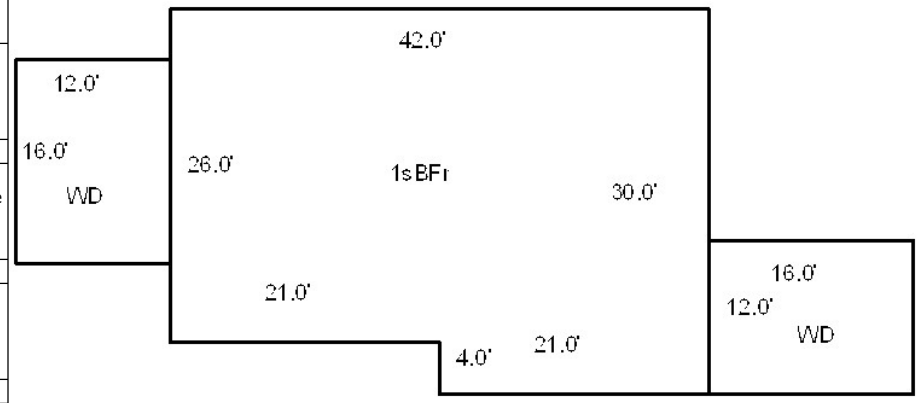

Date Inspected

Additions, Outbuildings & Improvements

Type	Year	Units	Grade	Cond	Phys.	Funct.	Sound Value
68 Wood Deck	0	192	0 0	0	0 %	0 %	
68 Wood Deck	0	192	0 0	0	0 %	0 %	
					%	%	
					%	%	
					%	%	
					%	%	
					%	%	
					%	%	
					%	%	
					%	%	

1.One Story Fram
2.Two Story Fram
3.Three Story Fr
4.1 & 1/2 Story
5.1 & 3/4 Story
6.2 & 1/2 Story
21.Open Frame Por
22.Encl Pch/ 1s(u
23.1s Garage (Att
24.Frame Shed
25.Frame Bay Wind
26.1SFr Overhang
27.Unfin Basement
28.Unfinished Att
29.Finished Attic

Map Lot 09-026-009 Account 818 Location 313 ALLEN POND ROAD Card 1 Of 1 9/22/2021

D & D MANAGEMENT LLC
P O BOX 7065
LEWISTON ME 04243 7065

B6471P302 B9396P1

Previous Owner
WORTHLEY, MATTHEW R & HEIDI S
313 ALLEN POND ROAD

GREENE ME 04236
Sale Date: 8/19/2005

Inspection Witnessed By:

X Date

No./Date	Description	Date Insp.

Notes:
10/30/2009-1/4 REVIEW-NAH-N/C

Property Data

Neighborhood	**1 Neighborhood 1**
Tree Growth Year	**0**
TG Managment plan	**0**
Y Coordinate	**0**
Zone/Land Use	**11 Residential**
Secondary Zone	
Topography	**2 Rolling**

1.Level	4.Below St	7.Rough
2.Rolling	5.Low	8.
3.Above St	6.Swampy	9.

Utilities **4 Drilled Well** **7 Septic**

1.Summer	4.Dr Well	7.Septic
2.Water	5.Dug Well	8.Spring
3.Sewer	6.Lake Wtr	9.None

Street **1 Paved**

1.Paved	4.Proposed	7.
2.Semi Imp	5.	8.
3.Gravel	6.	9.None

SEE NEXT YEAR	**0**
	0

Sale Data

Sale Date	**6/21/2016**
Price	**86,900**
Sale Type	**2 Land & Buildings**

1.Land	4.Mobile	7.
2.L & B	5.Other	8.
3.Building	6.	9.

Financing **9 Unknown**

1.Convent	4.Seller	7.
2.FHA/VA	5.Private	8.
3.Assumed	6.Cash	9.Unknown

Validity **9 .....**

1.Valid	4.Split	7.Changes
2.Related	5.Partial	8.Other
3.Distress	6.Exempt	9.

Verified **5 Public Record**

1.Buyer	4.Agent	7.Family
2.Seller	5.Pub Rec	8.Other
3.Lender	6.MLS	9.

Assessment Record

Year	Land	Buildings	Exempt	Total
2008	43,800	122,800	0	166,600
2009	43,800	122,800	13,000	153,600
2010	43,800	122,800	10,000	156,600
2011	43,800	122,800	10,000	156,600
2012	43,800	122,800	10,000	156,600
2013	43,800	122,800	0	166,600
2014	43,800	122,800	0	166,600
2015	43,800	122,800	0	166,600
2016	43,800	122,800	0	166,600
2017	43,800	122,800	0	166,600
2018	43,800	122,800	0	166,600
2019	43,800	122,800	0	166,600
2020	43,800	122,800	0	166,600
2021	43,800	122,800	0	166,600

Land Data

Front Foot	Type	Effective Frontage	Effective Depth	Influence Factor	Influence Code
11.Regular Lot				%	
12.Delta Triangle				%	
13.Nabla Triangle				%	
14.Rear Land				%	
15.Miscellaneous				%	
				%	
				%	
Square Foot		**Square Feet**			
16.Regular Lot				%	
17.Secondary Lot				%	
18.Excess Land				%	
19.Condominium				%	
20.				%	
				%	
				%	
Fract. Acre		**Acreage/Sites**			
21.Homesite (Frac	21	0.92	100	%	0
22.Baselot (Fract	44	1.00	100	%	0
23.Rear (Fract)				%	
Acres				%	
24.Homesite				%	
25.Baselot				%	
26.Frontage 1				%	
27.Frontage 2				%	
28.Rear Land 1				%	
29.Rear Land 2				%	

Total Acreage 0.92

Influence Codes

1.Vacant
2.R/W
3.Topography
4.Size
5.Access
6.XF & Topo
7.Shape
8.Semi-Improved
9.Fract Share
Acres
30.Rear Land 3
31.Rear Land 4
32.Pasture
33.Crop
34.Hortucul I
35.Horticul II
36.Orchard
37.Softwood
38.Mixed Wood
39.Hardwood
40.Wasteland
41.Gravel Pit
42.Mobile Home Si
43.Camp Site
44.Lot Improvemen
45.M H Hook-Up
46.Excess Frontag

Greene

Greene

Map Lot 09-026-009 | Account 818 | Location 313 ALLEN POND ROAD | Card 1 Of 1 | 9/22/2021

Building Style	**7 Contemporary**		
1.Conv.	5.Colonial	9.Condo	
2.Ranch	6.Split	10.	
3.R Ranch	7.Contemp	11.	
4.Cape	8.Cottage	12.	
Dwelling Units	**1**		
Other Units	**0**		
Stories	**2 Two Story**		
1.1	4.1.5	7.3.5	
2.2	5.1.75	8.4	
3.3	6.2.5	9.	
Exterior Walls	**1 Wood Siding**		
1.Wood	5.Shingles	9.Other	
2.Vin/Al	6.Brk/Stn	10.	
3.Compos.	7.Single	11.	
4.Asbestos	8.Concrete	12.	
Roof Surface	**1 Asphalt Shingles**		
1.Asphalt	4.Composit	7.Roll	
2.Slate	5.Wood	8.	
3.Metal	6.Other	9.	
SF Masonry Trim	**0**		
	0		
	0		
Year Built	**1975**		
Year Remodeled	**0**		
Foundation	**1 Concrete**		
1.Concrete	4.Wood	7.	
2.C Block	5.Slab	8.	
3.Br/Stone	6.Piers	9.	
Basement	**4 Full Basement**		
1.1/4 Bmt	4.Full Bmt	7.	
2.1/2 Bmt	5.Crawl	8.	
3.3/4 Bmt	6.	9.None	
Bsmt Gar # Cars	**0**		
Wet Basement	**2 Damp Basement**		
1.Dry	4.Dirt Flr	7.	
2.Damp	5.	8.	
3.Wet	6.	9.	

SF Bsmt Living	**0**		
Fin Bsmt Grade	**0 0**		
	0		
Heat Type	**100%**	**1 Hot Water BB**	
1.HWBB	5.FWA	9.No Heat	
2.HWCI	6.GravWA	10.	
3.H Pump	7.Electric	11.	
4.Steam	8.Fl/Wall	12.	
Cool Type	**0%**	**9 None**	
1.Refrig	4.W&C Air	7.	
2.Evapor	5.	8.	
3.H Pump	6.	9.None	
Kitchen Style	**2 Typical**		
1.Modern	4.Obsolete	7.	
2.Typical	5.	8.	
3.Old Type	6.	9.None	
Bath(s) Style	**2 Typical Bath(s)**		
1.Modern	4.Obsolete	7.	
2.Typical	5.	8.	
3.Old Type	6.	9.None	
# Rooms	**6**		
# Bedrooms	**3**		
# Full Baths	**1**		
# Half Baths	**0**		
# Addn Fixtures	**0**		
# Fireplaces	**1**		

TRIO Software
A Division of Harris Computer Systems

Layout	**1 Typical**		
1.Typical	4.	7.	
2.Inadeq	5.	8.	
3.Horrid	6.	9.	
Attic	**9 None**		
1.1/4 Fin	4.Full Fin	7.	
2.1/2 Fin	5.Fl/Stair	8.	
3.3/4 Fin	6.	9.None	
Insulation	**1 Full**		
1.Full	4.Minimal	7.	
2.Heavy	5.Partial	8.	
3.Capped	6.	9.None	
Unfinished %	**0%**		
Grade & Factor	**3 C 105%**		
1.E Grade	4.B Grade	7.AAAGrade	
2.D Grade	5.A Grade	8.M&S Pric	
3.C Grade	6.AA Grade	9.Same	
SQFT (Footprint)	**540**		
Condition	**4 Average**		
1.Poor	4.Avg	7.V G	
2.Fair	5.Avg+	8.Exc	
3.Avg-	6.Good	9.Same	
Phys. % Good	**0%**		
Funct. % Good	**100%**		
Functional Code	**9 None**		
1.Incomp	4.PL/HT	7.	
2.O-Built	5.	8.Other	
3.Style	6.	9.None	
Econ. % Good	**100%**		
Economic Code	**None**		
0.None	3.No Power	7.	
1.Location	9.None	8.	
2.Encroach	6.	9.	
Entrance Code	**0**		
1.Interior	4.Vacant	7.Permit	
2.Refusal	5.Estimate	8.Review	
3.Informed	6.Callback	9.	
Information Code	**0**		
1.Owner	4.Denis	7.Noel	
2.Relative	5.Estimate	8.Dana	
3.Tenant	6.Other	9.Matt	

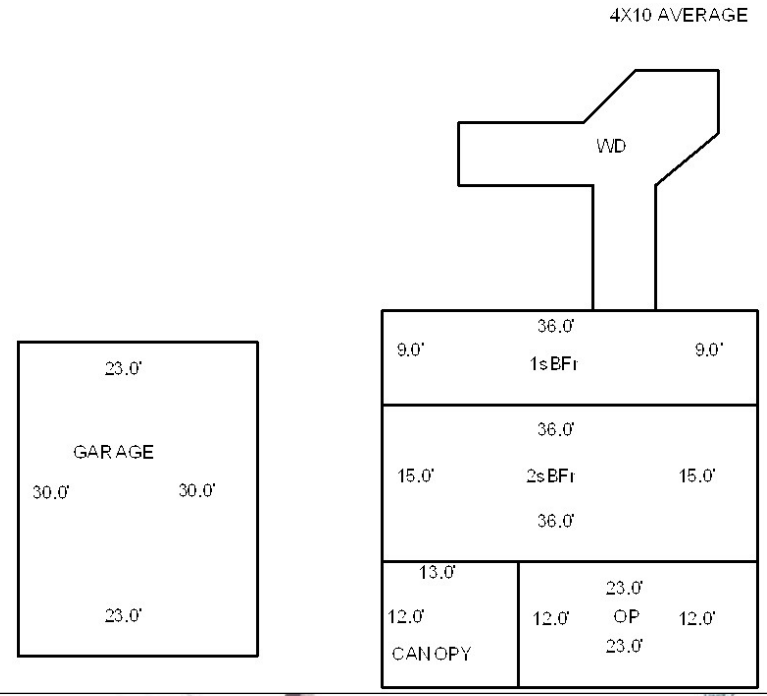

Date Inspected

Additions, Outbuildings & Improvements

Type	Year	Units	Grade	Cond	Phys.	Funct.	Sound Value
61 Canopy	0	156	0 0	0	0 %	0 %	
21 Open Frame	0	276	0 0	0	0 %	0 %	
57 1s Garage (Det)	1976	690	3 90	4	0 %	80 %	
68 Wood Deck	0	400	3 100	4	0 %	100 %	
7 One Sty Bsmt Fr	0	324	0 0	0	0 %	0 %	
					%	%	
					%	%	
					%	%	
					%	%	
					%	%	

1.One Story Fram
2.Two Story Fram
3.Three Story Fr
4.1 & 1/2 Story
5.1 & 3/4 Story
6.2 & 1/2 Story
21.Open Frame Por
22.Encl Pch/ 1s(u
23.1s Garage (Att
24.Frame Shed
25.Frame Bay Wind
26.1SFr Overhang
27.Unfin Basement
28.Unfinished Att
29.Finished Attic

Map Lot 09-026-010 Account 819 Location 267 ALLEN POND ROAD Card 1 Of 1 9/22/2021

MORISSETTE, ROGER
MORISSETTE, LISA R
267 ALLEN POND ROAD
GREENE ME 04236

B2750P115

Property Data

Neighborhood **1 Neighborhood 1**

Tree Growth Year **0**

TG Managment plan **0**

Y Coordinate **0**

Zone/Land Use **11 Residential**

Secondary Zone

Topography **2 Rolling**

1.Level	4.Below St	7.Rough
2.Rolling	5.Low	8.
3.Above St	6.Swampy	9.

Utilities **4 Drilled Well** **7 Septic**

1.Summer	4.Dr Well	7.Septic
2.Water	5.Dug Well	8.Spring
3.Sewer	6.Lake Wtr	9.None

Street **1 Paved**

1.Paved	4.Proposed	7.
2.Semi Imp	5.	8.
3.Gravel	6.	9.None

SEE NEXT YEAR **0**

0

Sale Data

Sale Date

Price

Sale Type

1.Land	4.Mobile	7.
2.L & B	5.Other	8.
3.Building	6.	9.

Financing

1.Convent	4.Seller	7.
2.FHA/VA	5.Private	8.
3.Assumed	6.Cash	9.Unknown

Validity

1.Valid	4.Split	7.Changes
2.Related	5.Partial	8.Other
3.Distress	6.Exempt	9.

Verified

1.Buyer	4.Agent	7.Family
2.Seller	5.Pub Rec	8.Other
3.Lender	6.MLS	9.

Assessment Record

Year	Land	Buildings	Exempt	Total
2008	54,200	127,200	13,000	168,400
2009	54,200	127,200	13,000	168,400
2010	54,200	130,400	10,000	174,600
2011	54,200	130,400	10,000	174,600
2012	54,200	130,400	10,000	174,600
2013	54,200	130,400	10,000	174,600
2014	54,200	130,400	10,000	174,600
2015	54,200	130,400	10,000	174,600
2016	54,200	130,400	20,000	164,600
2017	54,200	130,400	20,000	164,600
2018	54,200	130,400	20,000	164,600
2019	54,200	130,400	20,000	164,600
2020	54,200	130,400	25,000	159,600
2021	54,200	130,400	24,250	160,350

Land Data

Front Foot

11.Regular Lot
12.Delta Triangle
13.Nabla Triangle
14.Rear Land
15.Miscellaneous

Square Foot

16.Regular Lot
17.Secondary Lot
18.Excess Land
19.Condominium
20.

Fract. Acre

21.Homesite (Frac
22.Baselot (Fract
23.Rear (Fract)

Acres

24.Homesite
25.Baselot
26.Frontage 1
27.Frontage 2
28.Rear Land 1
29.Rear Land 2

Type	Effective Frontage	Effective Depth	Influence Factor	Influence Code
			%	
			%	
			%	
			%	
			%	
			%	
			%	
	Square Feet			
			%	
			%	
			%	
			%	
			%	
			%	
			%	
	Acreage/Sites			
24	1.00		100 %	0
28	5.00		100 %	0
29	0.21		100 %	0
44	1.00		100 %	0
			%	
			%	
			%	

Total Acreage 6.21

Influence Codes

1.Vacant
2.R/W
3.Topography
4.Size
5.Access
6.XF & Topo
7.Shape
8.Semi-Improved
9.Fract Share

Acres

30.Rear Land 3
31.Rear Land 4
32.Pasture
33.Crop
34.Hortucul I
35.Horticul II
36.Orchard
37.Softwood
38.Mixed Wood
39.Hardwood
40.Wasteland
41.Gravel Pit
42.Mobile Home Si
43.Camp Site
44.Lot Improvemen
45.M H Hook-Up
46.Excess Frontag

Inspection Witnessed By:

X Date

No./Date	Description	Date Insp.

Notes:

10/30/2009-1/4 REVIEW-NAH-EXTERIOR WALLS ARE COMPOSITION, ADD WD,TT, 3 TRUCK TRAILERS AS SHEDS

Greene

Greene

Map Lot 09-026-010 | Account 819 | Location 267 ALLEN POND ROAD | Card 1 Of 1 | 9/22/2021

Building Style	**2 Ranch**		
1.Conv.	5.Colonial	9.Condo	
2.Ranch	6.Split	10.	
3.R Ranch	7.Contemp	11.	
4.Cape	8.Cottage	12.	
Dwelling Units	**1**		
Other Units	**0**		
Stories	**1 One Story**		
1.1	4.1.5	7.3.5	
2.2	5.1.75	8.4	
3.3	6.2.5	9.	
Exterior Walls	**3 Composition**		
1.Wood	5.Shingles	9.Other	
2.Vin/Al	6.Brk/Stn	10.	
3.Compos.	7.Single	11.	
4.Asbestos	8.Concrete	12.	
Roof Surface	**1 Asphalt Shingles**		
1.Asphalt	4.Composit	7.Roll	
2.Slate	5.Wood	8.	
3.Metal	6.Other	9.	
SF Masonry Trim	**0**		
	0		
	0		
Year Built	**1975**		
Year Remodeled	**0**		
Foundation	**1 Concrete**		
1.Concrete	4.Wood	7.	
2.C Block	5.Slab	8.	
3.Br/Stone	6.Piers	9.	
Basement	**4 Full Basement**		
1.1/4 Bmt	4.Full Bmt	7.	
2.1/2 Bmt	5.Crawl	8.	
3.3/4 Bmt	6.	9.None	
Bsmt Gar # Cars	**0**		
Wet Basement	**1 Dry Basement**		
1.Dry	4.Dirt Flr	7.	
2.Damp	5.	8.	
3.Wet	6.	9.	

SF Bsmt Living	**800**		
Fin Bsmt Grade	**1 100**		
	0		
Heat Type	**100%**	**1 Hot Water BB**	
1.HWBB	5.FWA	9.No Heat	
2.HWCI	6.GravWA	10.	
3.H Pump	7.Electric	11.	
4.Steam	8.Fl/Wall	12.	
Cool Type	**0%**	**9 None**	
1.Refrig	4.W&C Air	7.	
2.Evapor	5.	8.	
3.H Pump	6.	9.None	
Kitchen Style	**2 Typical**		
1.Modern	4.Obsolete	7.	
2.Typical	5.	8.	
3.Old Type	6.	9.None	
Bath(s) Style	**2 Typical Bath(s)**		
1.Modern	4.Obsolete	7.	
2.Typical	5.	8.	
3.Old Type	6.	9.None	
# Rooms	**6**		
# Bedrooms	**3**		
# Full Baths	**1**		
# Half Baths	**0**		
# Addn Fixtures	**0**		
# Fireplaces	**0**		

TRIO Software
A Division of Harris Computer Systems

Layout	**1 Typical**		
1.Typical	4.	7.	
2.Inadeq	5.	8.	
3.Horrid	6.	9.	
Attic	**9 None**		
1.1/4 Fin	4.Full Fin	7.	
2.1/2 Fin	5.Fl/Stair	8.	
3.3/4 Fin	6.	9.None	
Insulation	**1 Full**		
1.Full	4.Minimal	7.	
2.Heavy	5.Partial	8.	
3.Capped	6.	9.None	
Unfinished %	**0%**		
Grade & Factor	**3 C 100%**		
1.E Grade	4.B Grade	7.AAAGrade	
2.D Grade	5.A Grade	8.M&S Pric	
3.C Grade	6.AA Grade	9.Same	
SQFT (Footprint)	**1196**		
Condition	**4 Average**		
1.Poor	4.Avg	7.V G	
2.Fair	5.Avg+	8.Exc	
3.Avg-	6.Good	9.Same	
Phys. % Good	**0%**		
Funct. % Good	**100%**		
Functional Code	**9 None**		
1.Incomp	4.PL/HT	7.	
2.O-Built	5.	8.Other	
3.Style	6.	9.None	
Econ. % Good	**100%**		
Economic Code	**None**		
0.None	3.No Power	7.	
1.Location	9.None	8.	
2.Encroach	6.	9.	
Entrance Code	**0**		
1.Interior	4.Vacant	7.Permit	
2.Refusal	5.Estimate	8.Review	
3.Informed	6.Callback	9.	
Information Code	**0**		
1.Owner	4.Denis	7.Noel	
2.Relative	5.Estimate	8.Dana	
3.Tenant	6.Other	9.Matt	

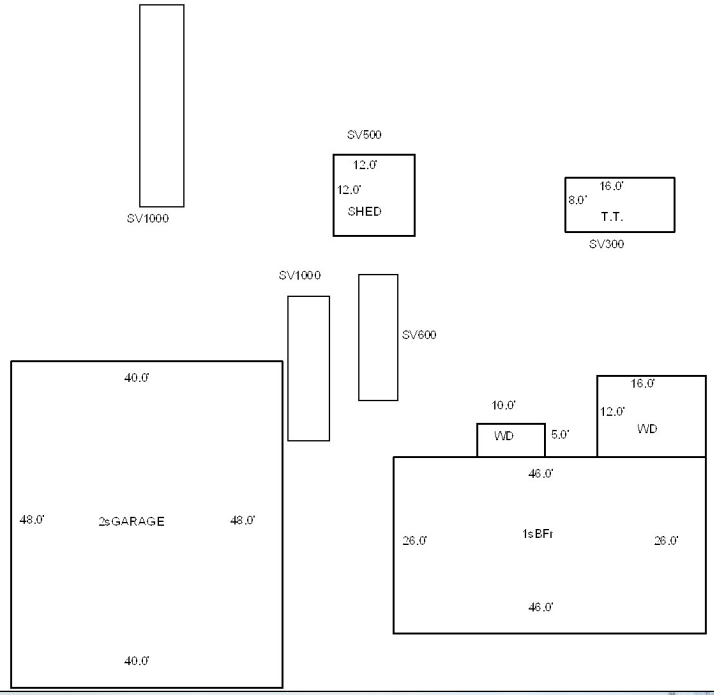

Date Inspected

Additions, Outbuildings & Improvements

Type	Year	Units	Grade	Cond	Phys.	Funct.	Sound Value
68 Wood Deck	1989	192	3 100	4	0 %	100 %	
24 Frame Shed	0				%	%	500
60 2s Garage (Det)	0				%	%	31,500
68 Wood Deck	1989	50	3 100	4	0 %	100 %	
24 Frame Shed	0				%	%	300
24 Frame Shed	0				%	%	600
24 Frame Shed	0				%	%	1,000
24 Frame Shed	0				%	%	1,000
					%	%	
					%	%	

1.One Story Fram
2.Two Story Fram
3.Three Story Fr
4.1 & 1/2 Story
5.1 & 3/4 Story
6.2 & 1/2 Story
21.Open Frame Por
22.Encl Pch/ 1s(u
23.1s Garage (Att
24.Frame Shed
25.Frame Bay Wind
26.1SFr Overhang
27.Unfin Basement
28.Unfinished Att
29.Finished Attic

Map Lot 09-026-011 Account 820 Location ALLEN POND ROAD Card 1 Of 1 9/22/2021

MCQUARRIE, PAUL
MCQUARRIE, CATHY
18 GREENWOOD LANE
LEWISTON ME 04240

B1082P542

Inspection Witnessed By:

X Date

No./Date	Description	Date Insp.

Notes:

Greene

Property Data

Neighborhood **1 Neighborhood 1**

Tree Growth Year **0**

TG Managment plan **0**

Y Coordinate **0**

Zone/Land Use **11 Residential**

Secondary Zone

Topography **2 Rolling**

1.Level	4.Below St	7.Rough
2.Rolling	5.Low	8.
3.Above St	6.Swampy	9.

Utilities **9 None**

1.Summer	4.Dr Well	7.Septic
2.Water	5.Dug Well	8.Spring
3.Sewer	6.Lake Wtr	9.None

Street **1 Paved**

1.Paved	4.Proposed	7.
2.Semi Imp	5.	8.
3.Gravel	6.	9.None

SEE NEXT YEAR **0**

0

Sale Data

Sale Date

Price

Sale Type

1.Land	4.Mobile	7.
2.L & B	5.Other	8.
3.Building	6.	9.

Financing

1.Convent	4.Seller	7.
2.FHA/VA	5.Private	8.
3.Assumed	6.Cash	9.Unknown

Validity

1.Valid	4.Split	7.Changes
2.Related	5.Partial	8.Other
3.Distress	6.Exempt	9.

Verified

1.Buyer	4.Agent	7.Family
2.Seller	5.Pub Rec	8.Other
3.Lender	6.MLS	9.

Assessment Record

Year	Land	Buildings	Exempt	Total
2008	4,300	0	0	4,300
2009	4,300	0	0	4,300
2010	4,300	0	0	4,300
2011	4,300	0	0	4,300
2012	4,300	0	0	4,300
2013	4,300	0	0	4,300
2014	4,300	0	0	4,300
2015	4,300	0	0	4,300
2016	4,300	0	0	4,300
2017	4,300	0	0	4,300
2018	4,300	0	0	4,300
2019	4,300	0	0	4,300
2020	4,300	0	0	4,300
2021	4,300	0	0	4,300

Land Data

Front Foot	Type	Effective Frontage	Effective Depth	Influence Factor	Influence Code
11.Regular Lot				%	
12.Delta Triangle				%	
13.Nabla Triangle				%	
14.Rear Land				%	
15.Miscellaneous				%	
				%	
				%	
Square Foot		**Square Feet**			
16.Regular Lot				%	
17.Secondary Lot				%	
18.Excess Land				%	
19.Condominium				%	
20.				%	
				%	
				%	
Fract. Acre		**Acreage/Sites**			
21.Homesite (Frac	22	0.92		15 %	3
22.Baselot (Fract				%	
23.Rear (Fract)				%	
Acres				%	
24.Homesite				%	
25.Baselot				%	
26.Frontage 1				%	
27.Frontage 2				%	
28.Rear Land 1				%	
29.Rear Land 2				%	

Total Acreage 0.92

Influence Codes

1.Vacant
2.R/W
3.Topography
4.Size
5.Access
6.XF & Topo
7.Shape
8.Semi-Improved
9.Fract Share
Acres
30.Rear Land 3
31.Rear Land 4
32.Pasture
33.Crop
34.Hortucul I
35.Horticul II
36.Orchard
37.Softwood
38.Mixed Wood
39.Hardwood
40.Wasteland
41.Gravel Pit
42.Mobile Home Si
43.Camp Site
44.Lot Improvemen
45.M H Hook-Up
46.Excess Frontag

Greene

Map Lot 09-026-011 | Account 820 | Location ALLEN POND ROAD | Card 1 Of 1 | 9/22/2021

Building Style		
1.Conv.	5.Colonial	9.Condo
2.Ranch	6.Split	10.
3.R Ranch	7.Contemp	11.
4.Cape	8.Cottage	12.

Dwelling Units

Other Units

Stories		
1.1	4.1.5	7.3.5
2.2	5.1.75	8.4
3.3	6.2.5	9.

Exterior Walls		
1.Wood	5.Shingles	9.Other
2.Vin/Al	6.Brk/Stn	10.
3.Compos.	7.Single	11.
4.Asbestos	8.Concrete	12.

Roof Surface		
1.Asphalt	4.Composit	7.Roll
2.Slate	5.Wood	8.
3.Metal	6.Other	9.

SF Masonry Trim

Year Built

Year Remodeled

Foundation		
1.Concrete	4.Wood	7.
2.C Block	5.Slab	8.
3.Br/Stone	6.Piers	9.

Basement		
1.1/4 Bmt	4.Full Bmt	7.
2.1/2 Bmt	5.Crawl	8.
3.3/4 Bmt	6.	9.None

Bsmt Gar # Cars

Wet Basement		
1.Dry	4.Dirt Flr	7.
2.Damp	5.	8.
3.Wet	6.	9.

SF Bsmt Living

Fin Bsmt Grade

Heat Type **100%**		
1.HWBB	5.FWA	9.No Heat
2.HWCI	6.GravWA	10.
3.H Pump	7.Electric	11.
4.Steam	8.Fl/Wall	12.

Cool Type **0%**		
1.Refrig	4.W&C Air	7.
2.Evapor	5.	8.
3.H Pump	6.	9.None

Kitchen Style		
1.Modern	4.Obsolete	7.
2.Typical	5.	8.
3.Old Type	6.	9.None

Bath(s) Style		
1.Modern	4.Obsolete	7.
2.Typical	5.	8.
3.Old Type	6.	9.None

Rooms

Bedrooms

Full Baths

Half Baths

Addn Fixtures

Fireplaces

TRIO Software
A Division of Harris Computer Systems

Layout		
1.Typical	4.	7.
2.Inadeq	5.	8.
3.Horrid	6.	9.

Attic		
1.1/4 Fin	4.Full Fin	7.
2.1/2 Fin	5.Fl/Stair	8.
3.3/4 Fin	6.	9.None

Insulation		
1.Full	4.Minimal	7.
2.Heavy	5.Partial	8.
3.Capped	6.	9.None

Unfinished %

Grade & Factor		
1.E Grade	4.B Grade	7.AAAGrade
2.D Grade	5.A Grade	8.M&S Pric
3.C Grade	6.AA Grade	9.Same

SQFT (Footprint)

Condition		
1.Poor	4.Avg	7.V G
2.Fair	5.Avg+	8.Exc
3.Avg-	6.Good	9.Same

Phys. % Good

Funct. % Good

Functional Code		
1.Incomp	4.PL/HT	7.
2.O-Built	5.	8.Other
3.Style	6.	9.None

Econ. % Good

Economic Code		
0.None	3.No Power	7.
1.Location	9.None	8.
2.Encroach	6.	9.

Entrance Code **0**		
1.Interior	4.Vacant	7.Permit
2.Refusal	5.Estimate	8.Review
3.Informed	6.Callback	9.

Information Code **0**		
1.Owner	4.Denis	7.Noel
2.Relative	5.Estimate	8.Dana
3.Tenant	6.Other	9.Matt

Date Inspected

Additions, Outbuildings & Improvements

Type	Year	Units	Grade	Cond	Phys.	Funct.	Sound Value
					%	%	
					%	%	
					%	%	
					%	%	
					%	%	
					%	%	
					%	%	
					%	%	
					%	%	
					%	%	

1.One Story Fram
2.Two Story Fram
3.Three Story Fr
4.1 & 1/2 Story
5.1 & 3/4 Story
6.2 & 1/2 Story
21.Open Frame Por
22.Encl Pch/ 1s(u
23.1s Garage (Att
24.Frame Shed
25.Frame Bay Wind
26.1SFr Overhang
27.Unfin Basement
28.Unfinished Att
29.Finished Attic