Map Lot 12-053-001 | Account 1191 | Location 758 ALLEN POND ROAD | Card 1 Of 1 | 9/22/2021

CUNLIFFE, JUDITH E
758 ALLEN POND ROAD
GREENE ME 04236

B7476P230

Previous Owner
SWARTZ, BARBARA SCHRAUB
3 MOHAWK CIRCLE

EAST WALPOLE MA 02032
Sale Date: 6/30/2008

Inspection Witnessed By:

X Date

No./Date	Description	Date Insp.

Notes:

4/30/10-NAH-DWELLING GONE, REPRICE PART OF OLD DWELLING AS HSE, ADD NEW OP AND GARAGE 10/26/10 REV NAH TOOK PHOTO ADD BACK EARTH BERM HSE PREV THOUGHT GONE ADJ LIST AND GRADE BACK TO PREV LIST ADD BACK SHED BY WTR AND ADD O.P. PREV PICKED UP NEVER ASSESSED.

Greene

Property Data

Neighborhood **2 Neighborhood 2**

Tree Growth Year **0**

TG Managment plan **0**

Y Coordinate **0**

Zone/Land Use **48 Shoreland**

Secondary Zone

Topography **2 Rolling**

1.Level 4.Below St 7.Rough
2.Rolling 5.Low 8.
3.Above St 6.Swampy 9.

Utilities **4 Drilled Well** **7 Septic**

1.Summer 4.Dr Well 7.Septic
2.Water 5.Dug Well 8.Spring
3.Sewer 6.Lake Wtr 9.None

Street **1 Paved**

1.Paved 4.Proposed 7.
2.Semi Imp 5. 8.
3.Gravel 6. 9.None

SEE NEXT YEAR **0**

0

Sale Data

Sale Date **6/30/2008**

Price **207,500**

Sale Type **2 Land & Buildings**

1.Land 4.Mobile 7.
2.L & B 5.Other 8.
3.Building 6. 9.

Financing **9 Unknown**

1.Convent 4.Seller 7.
2.FHA/VA 5.Private 8.
3.Assumed 6.Cash 9.Unknown

Validity **1 Arms Length Sale**

1.Valid 4.Split 7.Changes
2.Related 5.Partial 8.Other
3.Distress 6.Exempt 9.

Verified **5 Public Record**

1.Buyer 4.Agent 7.Family
2.Seller 5.Pub Rec 8.Other
3.Lender 6.MLS 9.

Assessment Record

Year	Land	Buildings	Exempt	Total
2008	127,300	91,300	0	218,600
2009	127,300	91,300	0	218,600
2010	127,300	72,000	0	199,300
2011	127,300	125,600	0	252,900
2012	127,300	125,600	0	252,900
2013	127,300	125,600	0	252,900
2014	127,300	133,800	0	261,100
2015	127,300	133,800	0	261,100
2016	127,300	133,800	0	261,100
2017	127,300	133,800	0	261,100
2018	127,300	133,800	20,000	241,100
2019	127,300	133,800	20,000	241,100
2020	127,300	133,800	25,000	236,100
2021	127,300	133,800	24,250	236,850

Land Data

Front Foot

11.Regular Lot
12.Delta Triangle
13.Nabla Triangle
14.Rear Land
15.Miscellaneous

Square Foot

16.Regular Lot
17.Secondary Lot
18.Excess Land
19.Condominium
20.

Fract. Acre

21.Homesite (Frac
22.Baselot (Fract
23.Rear (Fract)

Acres

24.Homesite
25.Baselot
26.Frontage 1
27.Frontage 2
28.Rear Land 1
29.Rear Land 2

Type	Effective Frontage	Effective Depth	Influence Factor	Influence Code
			%	
			%	
			%	
			%	
			%	
			%	
			%	
Square Feet				
			%	
			%	
			%	
			%	
			%	
			%	
			%	
Acreage/Sites				
21	0.50		85 %	3
26	0.10		85 %	3
28	1.30		100 %	0
44	1.00		100 %	0
			%	
			%	
			%	

Total Acreage 1.90

Influence Codes

1.Vacant
2.R/W
3.Topography
4.Size
5.Access
6.XF & Topo
7.Shape
8.Semi-Improved
9.Fract Share

Acres

30.Rear Land 3
31.Rear Land 4
32.Pasture
33.Crop
34.Hortucul I
35.Horticul II
36.Orchard
37.Softwood
38.Mixed Wood
39.Hardwood
40.Wasteland
41.Gravel Pit
42.Mobile Home Si
43.Camp Site
44.Lot Improvemen
45.M H Hook-Up
46.Excess Frontag

Greene

Map Lot 12-053-001 | Account 1191 | Location 758 ALLEN POND ROAD | Card 1 Of 1 | 9/22/2021

Building Style **1 Conventional**		
1.Conv.	5.Colonial	9.Condo
2.Ranch	6.Split	10.
3.R Ranch	7.Contemp	11.
4.Cape	8.Cottage	12.
Dwelling Units **1**		
Other Units **0**		
Stories **1 One Story**		
1.1	4.1.5	7.3.5
2.2	5.1.75	8.4
3.3	6.2.5	9.
Exterior Walls **2 Vinyl/Aluminum**		
1.Wood	5.Shingles	9.Other
2.Vin/Al	6.Brk/Stn	10.
3.Compos.	7.Single	11.
4.Asbestos	8.Concrete	12.
Roof Surface **1 Asphalt Shingles**		
1.Asphalt	4.Composit	7.Roll
2.Slate	5.Wood	8.
3.Metal	6.Other	9.
SF Masonry Trim **0**		
0		
0		
Year Built **1980**		
Year Remodeled **2009**		
Foundation **5 Concrete Slab**		
1.Concrete	4.Wood	7.
2.C Block	5.Slab	8.
3.Br/Stone	6.Piers	9.
Basement **9 No Basement**		
1.1/4 Bmt	4.Full Bmt	7.
2.1/2 Bmt	5.Crawl	8.
3.3/4 Bmt	6.	9.None
Bsmt Gar # Cars **0**		
Wet Basement **9 No Basement**		
1.Dry	4.Dirt Flr	7.
2.Damp	5.	8.
3.Wet	6.	9.

SF Bsmt Living **0**		
Fin Bsmt Grade **0 0**		
0		
Heat Type **100% 7 Electric**		
1.HWBB	5.FWA	9.No Heat
2.HWCI	6.GravWA	10.
3.H Pump	7.Electric	11.
4.Steam	8.Fl/Wall	12.
Cool Type **0% 9 None**		
1.Refrig	4.W&C Air	7.
2.Evapor	5.	8.
3.H Pump	6.	9.None
Kitchen Style **2 Typical**		
1.Modern	4.Obsolete	7.
2.Typical	5.	8.
3.Old Type	6.	9.None
Bath(s) Style **2 Typical Bath(s)**		
1.Modern	4.Obsolete	7.
2.Typical	5.	8.
3.Old Type	6.	9.None
# Rooms **0**		
# Bedrooms **0**		
# Full Baths **2**		
# Half Baths **0**		
# Addn Fixtures **0**		
# Fireplaces **0**		

TRIO Software
A Division of Harris Computer Systems

Layout **1 Typical**		
1.Typical	4.	7.
2.Inadeq	5.	8.
3.Horrid	6.	9.
Attic **9 None**		
1.1/4 Fin	4.Full Fin	7.
2.1/2 Fin	5.Fl/Stair	8.
3.3/4 Fin	6.	9.None
Insulation **1 Full**		
1.Full	4.Minimal	7.
2.Heavy	5.Partial	8.
3.Capped	6.	9.None
Unfinished % **0%**		
Grade & Factor **3 C 90%**		
1.E Grade	4.B Grade	7.AAAGrade
2.D Grade	5.A Grade	8.M&S Pric
3.C Grade	6.AA Grade	9.Same
SQFT (Footprint) **1205**		
Condition **6 Good**		
1.Poor	4.Avg	7.V G
2.Fair	5.Avg+	8.Exc
3.Avg-	6.Good	9.Same
Phys. % Good **0%**		
Funct. % Good **100%**		
Functional Code **9 None**		
1.Incomp	4.PL/HT	7.
2.O-Built	5.	8.Other
3.Style	6.	9.None
Econ. % Good **100%**		
Economic Code **None**		
0.None	3.No Power	7.
1.Location	9.None	8.
2.Encroach	6.	9.
Entrance Code **0**		
1.Interior	4.Vacant	7.Permit
2.Refusal	5.Estimate	8.Review
3.Informed	6.Callback	9.
Information Code **0**		
1.Owner	4.Denis	7.Noel
2.Relative	5.Estimate	8.Dana
3.Tenant	6.Other	9.Matt

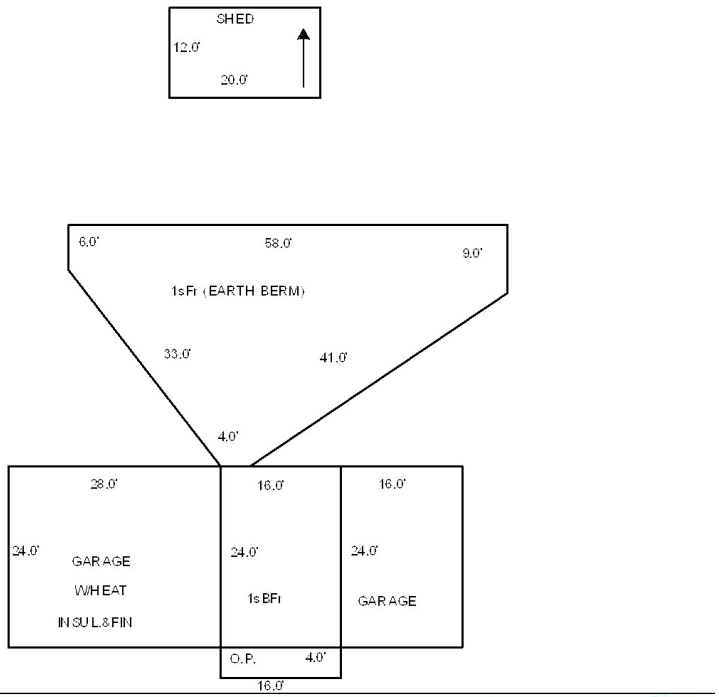

Date Inspected

Additions, Outbuildings & Improvements

Type	Year	Units	Grade	Cond	Phys.	Funct.	Sound Value
7 One Sty Bsmt Fr	0	384	3 100	6	0 %	100 %	
23 1s Garage (Att)	1980	384	3 100	6	0 %	75 %	
23 1s Garage (Att)	2009	672	3 110	4	0 %	100 %	
21 Open Frame	2009	64	3 100	4	0 %	100 %	
24 Frame Shed	1984	240	2 100	3	0 %	80 %	
61 Canopy	2013	972	3 100	3	100 %	100 %	
					%	%	
					%	%	
					%	%	
					%	%	

1.One Story Fram
2.Two Story Fram
3.Three Story Fr
4.1 & 1/2 Story
5.1 & 3/4 Story
6.2 & 1/2 Story
21.Open Frame Por
22.Encl Pch/ 1s(u
23.1s Garage (Att
24.Frame Shed
25.Frame Bay Wind
26.1SFr Overhang
27.Unfin Basement
28.Unfinished Att
29.Finished Attic

Map Lot 12-053-002 | Account 1192 | Location 750 ALLEN POND ROAD | Card 1 Of 1 | 9/22/2021

JACKSON-WASHBURN, LINDA J
750 ALLEN POND ROAD
GREENE ME 04236

B2087P151

Inspection Witnessed By:

X Date

No./Date	Description	Date Insp.

Notes:
10/26/10 REV NAH O.P. S/B 1sBFr AND ADJ W.D.

Greene

Property Data

Neighborhood **2 Neighborhood 2**

Tree Growth Year **0**

TG Managment plan **0**

Y Coordinate **0**

Zone/Land Use **48 Shoreland**

Secondary Zone

Topography **2 Rolling**

1.Level 4.Below St 7.Rough
2.Rolling 5.Low 8.
3.Above St 6.Swampy 9.

Utilities **4 Drilled Well** **7 Septic**

1.Summer 4.Dr Well 7.Septic
2.Water 5.Dug Well 8.Spring
3.Sewer 6.Lake Wtr 9.None

Street **1 Paved**

1.Paved 4.Proposed 7.
2.Semi Imp 5. 8.
3.Gravel 6. 9.None

SEE NEXT YEAR **0**

0

Sale Data

Sale Date

Price

Sale Type
1.Land 4.Mobile 7.
2.L & B 5.Other 8.
3.Building 6. 9.

Financing
1.Convent 4.Seller 7.
2.FHA/VA 5.Private 8.
3.Assumed 6.Cash 9.Unknown

Validity
1.Valid 4.Split 7.Changes
2.Related 5.Partial 8.Other
3.Distress 6.Exempt 9.

Verified
1.Buyer 4.Agent 7.Family
2.Seller 5.Pub Rec 8.Other
3.Lender 6.MLS 9.

Assessment Record

Year	Land	Buildings	Exempt	Total
2008	127,700	105,500	13,000	220,200
2009	127,700	105,500	13,000	220,200
2010	127,700	105,500	10,000	223,200
2011	127,700	114,300	10,000	232,000
2012	127,700	114,300	10,000	232,000
2013	127,700	114,300	10,000	232,000
2014	127,700	114,300	10,000	232,000
2015	127,700	114,300	10,000	232,000
2016	127,700	114,300	20,000	222,000
2017	127,700	114,300	20,000	222,000
2018	127,700	114,300	20,000	222,000
2019	127,700	114,300	20,000	222,000
2020	127,700	114,300	25,000	217,000
2021	127,700	114,300	24,250	217,750

Land Data

Front Foot	Type	Effective Frontage	Effective Depth	Influence Factor	Influence Code
11.Regular Lot				%	
12.Delta Triangle				%	
13.Nabla Triangle				%	
14.Rear Land				%	
15.Miscellaneous				%	
				%	
				%	
Square Foot		**Square Feet**			
16.Regular Lot				%	
17.Secondary Lot				%	
18.Excess Land				%	
19.Condominium				%	
20.				%	
				%	
				%	
Fract. Acre		**Acreage/Sites**			
21.Homesite (Frac	21	0.50		80 %	3
22.Baselot (Fract	26	0.30		80 %	3
23.Rear (Fract)	28	1.20		100 %	0
Acres	44	1.00		100 %	0
24.Homesite				%	
25.Baselot				%	
26.Frontage 1				%	
27.Frontage 2					
28.Rear Land 1					
29.Rear Land 2					

Total Acreage 2.00

Influence Codes

1.Vacant
2.R/W
3.Topography
4.Size
5.Access
6.XF & Topo
7.Shape
8.Semi-Improved
9.Fract Share
Acres
30.Rear Land 3
31.Rear Land 4
32.Pasture
33.Crop
34.Hortucul I
35.Horticul II
36.Orchard
37.Softwood
38.Mixed Wood
39.Hardwood
40.Wasteland
41.Gravel Pit
42.Mobile Home Si
43.Camp Site
44.Lot Improvemen
45.M H Hook-Up
46.Excess Frontag

Greene

Map Lot 12-053-002 | Account 1192 | Location 750 ALLEN POND ROAD | Card 1 Of 1 | 9/22/2021

Building Style	**4 Cape**		
1.Conv.	5.Colonial	9.Condo	
2.Ranch	6.Split	10.	
3.R Ranch	7.Contemp	11.	
4.Cape	8.Cottage	12.	
Dwelling Units	**1**		
Other Units	**0**		
Stories	**4 One & 1/2 Story**		
1.1	4.1.5	7.3.5	
2.2	5.1.75	8.4	
3.3	6.2.5	9.	
Exterior Walls	**2 Vinyl/Aluminum**		
1.Wood	5.Shingles	9.Other	
2.Vin/Al	6.Brk/Stn	10.	
3.Compos.	7.Single	11.	
4.Asbestos	8.Concrete	12.	
Roof Surface	**3 Metal**		
1.Asphalt	4.Composit	7.Roll	
2.Slate	5.Wood	8.	
3.Metal	6.Other	9.	
SF Masonry Trim	**0**		
	0		
	0		
Year Built	**1980**		
Year Remodeled	**0**		
Foundation	**1 Concrete**		
1.Concrete	4.Wood	7.	
2.C Block	5.Slab	8.	
3.Br/Stone	6.Piers	9.	
Basement	**4 Full Basement**		
1.1/4 Bmt	4.Full Bmt	7.	
2.1/2 Bmt	5.Crawl	8.	
3.3/4 Bmt	6.	9.None	
Bsmt Gar # Cars	**0**		
Wet Basement	**1 Dry Basement**		
1.Dry	4.Dirt Flr	7.	
2.Damp	5.	8.	
3.Wet	6.	9.	

SF Bsmt Living	**200**		
Fin Bsmt Grade	**1 100**		
	0		
Heat Type	**100%**	**7 Electric**	
1.HWBB	5.FWA	9.No Heat	
2.HWCI	6.GravWA	10.	
3.H Pump	7.Electric	11.	
4.Steam	8.Fl/Wall	12.	
Cool Type	**0%**	**9 None**	
1.Refrig	4.W&C Air	7.	
2.Evapor	5.	8.	
3.H Pump	6.	9.None	
Kitchen Style	**2 Typical**		
1.Modern	4.Obsolete	7.	
2.Typical	5.	8.	
3.Old Type	6.	9.None	
Bath(s) Style	**2 Typical Bath(s)**		
1.Modern	4.Obsolete	7.	
2.Typical	5.	8.	
3.Old Type	6.	9.None	
# Rooms	**6**		
# Bedrooms	**3**		
# Full Baths	**1**		
# Half Baths	**1**		
# Addn Fixtures	**0**		
# Fireplaces	**0**		

TRIO Software
A Division of Harris Computer Systems

Layout	**1 Typical**		
1.Typical	4.	7.	
2.Inadeq	5.	8.	
3.Horrid	6.	9.	
Attic	**9 None**		
1.1/4 Fin	4.Full Fin	7.	
2.1/2 Fin	5.Fl/Stair	8.	
3.3/4 Fin	6.	9.None	
Insulation	**1 Full**		
1.Full	4.Minimal	7.	
2.Heavy	5.Partial	8.	
3.Capped	6.	9.None	
Unfinished %	**0%**		
Grade & Factor	**3 C 105%**		
1.E Grade	4.B Grade	7.AAAGrade	
2.D Grade	5.A Grade	8.M&S Pric	
3.C Grade	6.AA Grade	9.Same	
SQFT (Footprint)	**832**		
Condition	**4 Average**		
1.Poor	4.Avg	7.V G	
2.Fair	5.Avg+	8.Exc	
3.Avg-	6.Good	9.Same	
Phys. % Good	**0%**		
Funct. % Good	**100%**		
Functional Code	**9 None**		
1.Incomp	4.PL/HT	7.	
2.O-Built	5.	8.Other	
3.Style	6.	9.None	
Econ. % Good	**100%**		
Economic Code	**None**		
0.None	3.No Power	7.	
1.Location	9.None	8.	
2.Encroach	6.	9.	
Entrance Code	**0**		
1.Interior	4.Vacant	7.Permit	
2.Refusal	5.Estimate	8.Review	
3.Informed	6.Callback	9.	
Information Code	**0**		
1.Owner	4.Denis	7.Noel	
2.Relative	5.Estimate	8.Dana	
3.Tenant	6.Other	9.Matt	

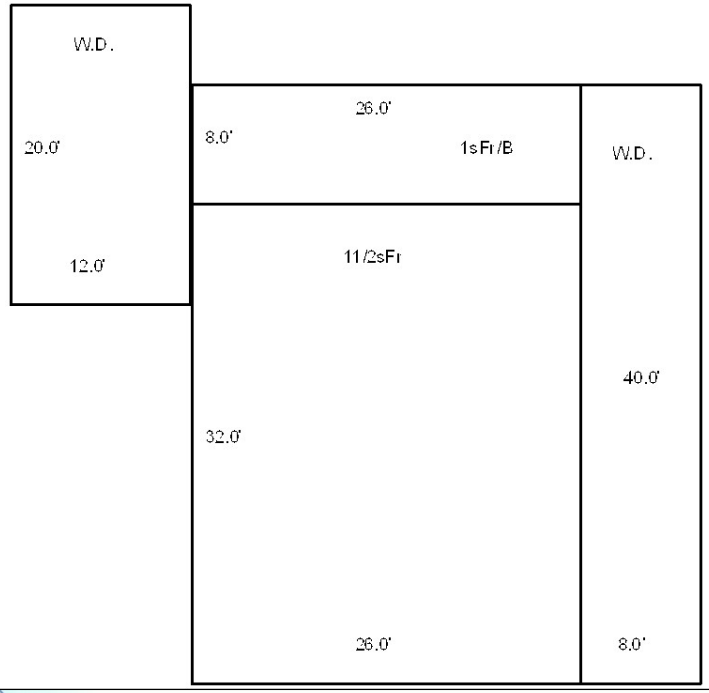

Date Inspected

Additions, Outbuildings & Improvements

Type	Year	Units	Grade	Cond	Phys.	Funct.	Sound Value
68 Wood Deck	0	320	0 0	0	0 %	0 %	
7 One Sty Bsmt Fr	0	208	0 0	0	0 %	0 %	
68 Wood Deck	0	240	0 0	0	0 %	0 %	
					%	%	
					%	%	
					%	%	
					%	%	
					%	%	
					%	%	
					%	%	

1.One Story Fram
2.Two Story Fram
3.Three Story Fr
4.1 & 1/2 Story
5.1 & 3/4 Story
6.2 & 1/2 Story
21.Open Frame Por
22.Encl Pch/ 1s(u
23.1s Garage (Att
24.Frame Shed
25.Frame Bay Wind
26.1SFr Overhang
27.Unfin Basement
28.Unfinished Att
29.Finished Attic

Map Lot 12-053-003 Account 1193 Location 740 ALLEN POND ROAD Card 1 Of 1 9/22/2021

GREENE, DAVID C
GREENE, DIANE M
740 ALLEN POND ROAD
GREENE ME 04236

B1852P55 B9746P166 B9944P178

Inspection Witnessed By:

X Date

No./Date	Description	Date Insp.

Notes:

11/02/16 assess subdivition lots 3&4 seperatly at owners request
10/26/10 REV N.A. 2 LOOSE DOGS EST N/C
4/28/2017 COMBINED 12-53-3 & 12-53-4 PER OWNER REQUEST
2018 ARRACHE SOLD THIS LOT TO GREENE RETAINED LOT 12-53-4 DB

Greene

Property Data

Neighborhood **2 Neighborhood 2**

Tree Growth Year **0**

TG Managment plan **0**

Y Coordinate **0**

Zone/Land Use **48 Shoreland**

Secondary Zone

Topography **2 Rolling**

1.Level 4.Below St 7.Rough
2.Rolling 5.Low 8.
3.Above St 6.Swampy 9.

Utilities **4 Drilled Well** **7 Septic**

1.Summer 4.Dr Well 7.Septic
2.Water 5.Dug Well 8.Spring
3.Sewer 6.Lake Wtr 9.None

Street **1 Paved**

1.Paved 4.Proposed 7.
2.Semi Imp 5. 8.
3.Gravel 6. 9.None

SEE NEXT YEAR **0**

0

Sale Data

Sale Date **3/06/2018**

Price **196,000**

Sale Type **2 Land & Buildings**

1.Land 4.Mobile 7.
2.L & B 5.Other 8.
3.Building 6. 9.

Financing

1.Convent 4.Seller 7.
2.FHA/VA 5.Private 8.
3.Assumed 6.Cash 9.Unknown

Validity **1 Arms Length Sale**

1.Valid 4.Split 7.Changes
2.Related 5.Partial 8.Other
3.Distress 6.Exempt 9.

Verified

1.Buyer 4.Agent 7.Family
2.Seller 5.Pub Rec 8.Other
3.Lender 6.MLS 9.

Assessment Record

Year	Land	Buildings	Exempt	Total
2008	173,100	186,600	13,000	346,700
2009	173,100	186,600	13,000	346,700
2010	173,100	186,600	10,000	349,700
2011	173,100	186,600	10,000	349,700
2012	173,100	186,600	10,000	349,700
2013	173,100	186,600	10,000	349,700
2014	173,100	186,600	10,000	349,700
2015	173,100	186,600	10,000	349,700
2016	173,100	186,600	20,000	339,700
2017	173,100	186,600	20,000	339,700
2018	125,100	103,600	0	228,700
2019	125,100	103,600	20,000	208,700
2020	125,100	103,600	25,000	203,700
2021	125,100	103,600	24,250	204,450

Land Data

Front Foot	Type	Effective Frontage	Effective Depth	Influence Factor	Influence Code
11.Regular Lot				%	
12.Delta Triangle				%	
13.Nabla Triangle				%	
14.Rear Land				%	
15.Miscellaneous				%	
				%	
				%	
Square Foot		**Square Feet**			
16.Regular Lot				%	
17.Secondary Lot				%	
18.Excess Land				%	
19.Condominium				%	
20.				%	
				%	
				%	
Fract. Acre		**Acreage/Sites**			
21.Homesite (Frac	22	0.50		80 %	3
22.Baselot (Fract	26	0.50		50 %	3
23.Rear (Fract)	28	1.20		100 %	0
Acres	44	1.00		80 %	0
24.Homesite				%	
25.Baselot				%	
26.Frontage 1				%	
27.Frontage 2					
28.Rear Land 1					
29.Rear Land 2					

Total Acreage 2.20

Influence Codes

1.Vacant
2.R/W
3.Topography
4.Size
5.Access
6.XF & Topo
7.Shape
8.Semi-Improved
9.Fract Share
Acres
30.Rear Land 3
31.Rear Land 4
32.Pasture
33.Crop
34.Hortucul I
35.Horticul II
36.Orchard
37.Softwood
38.Mixed Wood
39.Hardwood
40.Wasteland
41.Gravel Pit
42.Mobile Home Si
43.Camp Site
44.Lot Improvemen
45.M H Hook-Up
46.Excess Frontag

Greene

Map Lot 12-053-003 | Account 1193 | Location 740 ALLEN POND ROAD | Card 1 Of 1 | 9/22/2021

Building Style	**2 Ranch**		
1.Conv.	5.Colonial	9.Condo	
2.Ranch	6.Split	10.	
3.R Ranch	7.Contemp	11.	
4.Cape	8.Cottage	12.	
Dwelling Units	**1**		
Other Units	**0**		
Stories	**1 One Story**		
1.1	4.1.5	7.3.5	
2.2	5.1.75	8.4	
3.3	6.2.5	9.	
Exterior Walls	**2 Vinyl/Aluminum**		
1.Wood	5.Shingles	9.Other	
2.Vin/Al	6.Brk/Stn	10.	
3.Compos.	7.Single	11.	
4.Asbestos	8.Concrete	12.	
Roof Surface	**1 Asphalt Shingles**		
1.Asphalt	4.Composit	7.Roll	
2.Slate	5.Wood	8.	
3.Metal	6.Other	9.	
SF Masonry Trim	**0**		
	0		
	0		
Year Built	**1979**		
Year Remodeled	**0**		
Foundation	**1 Concrete**		
1.Concrete	4.Wood	7.	
2.C Block	5.Slab	8.	
3.Br/Stone	6.Piers	9.	
Basement	**2 1/2 Basement**		
1.1/4 Bmt	4.Full Bmt	7.	
2.1/2 Bmt	5.Crawl	8.	
3.3/4 Bmt	6.	9.None	
Bsmt Gar # Cars	**0**		
Wet Basement	**1 Dry Basement**		
1.Dry	4.Dirt Flr	7.	
2.Damp	5.	8.	
3.Wet	6.	9.	

SF Bsmt Living	**0**		
Fin Bsmt Grade	**0 0**		
	0		
Heat Type	**100%**	**1 Hot Water BB**	
1.HWBB	5.FWA	9.No Heat	
2.HWCI	6.GravWA	10.	
3.H Pump	7.Electric	11.	
4.Steam	8.Fl/Wall	12.	
Cool Type	**0%**	**9 None**	
1.Refrig	4.W&C Air	7.	
2.Evapor	5.	8.	
3.H Pump	6.	9.None	
Kitchen Style	**2 Typical**		
1.Modern	4.Obsolete	7.	
2.Typical	5.	8.	
3.Old Type	6.	9.None	
Bath(s) Style	**2 Typical Bath(s)**		
1.Modern	4.Obsolete	7.	
2.Typical	5.	8.	
3.Old Type	6.	9.None	
# Rooms	**8**		
# Bedrooms	**2**		
# Full Baths	**2**		
# Half Baths	**1**		
# Addn Fixtures	**0**		
# Fireplaces	**1**		

TRIO Software
A Division of Harris Computer Systems

Layout	**1 Typical**		
1.Typical	4.	7.	
2.Inadeq	5.	8.	
3.Horrid	6.	9.	
Attic	**9 None**		
1.1/4 Fin	4.Full Fin	7.	
2.1/2 Fin	5.Fl/Stair	8.	
3.3/4 Fin	6.	9.None	
Insulation	**1 Full**		
1.Full	4.Minimal	7.	
2.Heavy	5.Partial	8.	
3.Capped	6.	9.None	
Unfinished %	**0%**		
Grade & Factor	**3 C 90%**		
1.E Grade	4.B Grade	7.AAAGrade	
2.D Grade	5.A Grade	8.M&S Pric	
3.C Grade	6.AA Grade	9.Same	
SQFT (Footprint)	**1344**		
Condition	**4 Average**		
1.Poor	4.Avg	7.V G	
2.Fair	5.Avg+	8.Exc	
3.Avg-	6.Good	9.Same	
Phys. % Good	**75%**		
Funct. % Good	**70%**		
Functional Code	**9 None**		
1.Incomp	4.PL/HT	7.	
2.O-Built	5.	8.Other	
3.Style	6.	9.None	
Econ. % Good	**100%**		
Economic Code	**None**		
0.None	3.No Power	7.	
1.Location	9.None	8.	
2.Encroach	6.	9.	
Entrance Code	**8 Review**		
1.Interior	4.Vacant	7.Permit	
2.Refusal	5.Estimate	8.Review	
3.Informed	6.Callback	9.	
Information Code	**8 Dana Berube**		
1.Owner	4.Denis	7.Noel	
2.Relative	5.Estimate	8.Dana	
3.Tenant	6.Other	9.Matt	

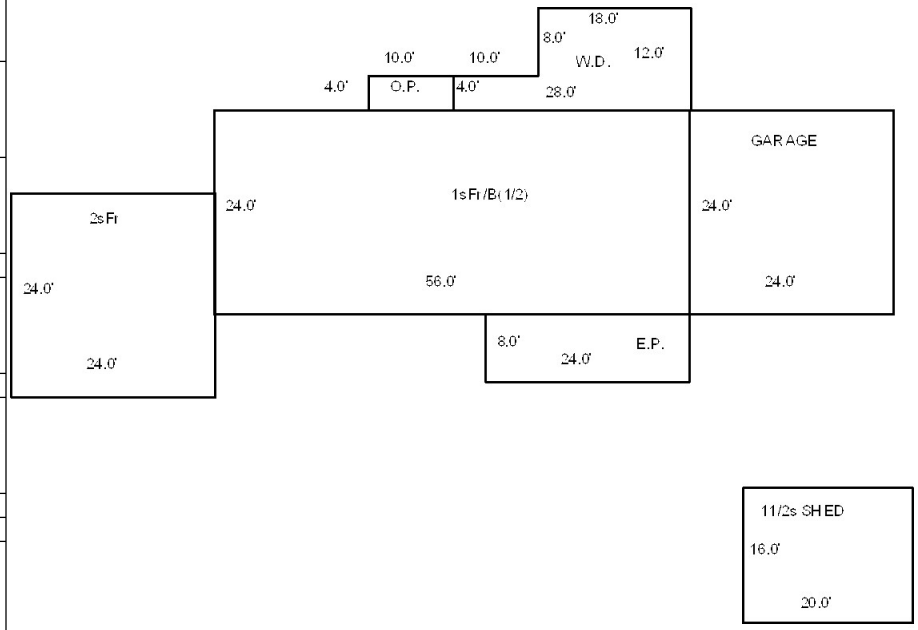

Date Inspected 4/28/2017

Additions, Outbuildings & Improvements

Type	Year	Units	Grade	Cond	Phys.	Funct.	Sound Value
10 Two Sty Bsmt Fr	1979	576	9 100	9	0 %	0 %	
22 Encl Pch/ 1s(u)	1979	192	9 100	9	0 %	0 %	
24 Frame Shed	1979	576	9 100	9	0 %	0 %	
21 Open Frame	2002	40	9 100	9	0 %	0 %	
68 Wood Deck	2006	256	9 100	9	0 %	0 %	
73 1 1/2s Shed	2006	320	9 100	9	0 %	0 %	
					%	%	
					%	%	
					%	%	
					%	%	

1.One Story Fram
2.Two Story Fram
3.Three Story Fr
4.1 & 1/2 Story
5.1 & 3/4 Story
6.2 & 1/2 Story
21.Open Frame Por
22.Encl Pch/ 1s(u
23.1s Garage (Att
24.Frame Shed
25.Frame Bay Wind
26.1SFr Overhang
27.Unfin Basement
28.Unfinished Att
29.Finished Attic

Map Lot 12-053-005 | Account 1194 | Location 726 ALLEN POND ROAD | Card 1 Of 1 | 9/22/2021

PALUSO, CHERYL
726 ALLEN POND ROAD
GREENE ME 04236

B7077P4 B9351P298

Previous Owner
DAY, JAMES P
726 ALLEN POND ROAD

GREENE ME 04236
Sale Date: 4/26/2016

Previous Owner
DAY, SYLVIA B
726 ALLEN POND ROAD

GREENE ME 04236
Sale Date: 3/07/2007

Previous Owner
HEUTZ, TIMOTHY J & JENNIFER L
726 ALLEN POND ROAD

GREENE ME 04236
Sale Date: 8/31/2005

Inspection Witnessed By:

X Date

No./Date	Description	Date Insp.

Notes:

10/26/10 REV NAH ADJ W.D. REMEASURE 1sFr ADDNT UPON ENTRY ADJ SQ FT OF 1sFr.

Greene

Property Data

Neighborhood **2 Neighborhood 2**

Tree Growth Year **0**

TG Managment plan **0**

Y Coordinate **0**

Zone/Land Use **48 Shoreland**

Secondary Zone

Topography **2 Rolling**

1.Level	4.Below St	7.Rough
2.Rolling	5.Low	8.
3.Above St	6.Swampy	9.

Utilities **4 Drilled Well** **7 Septic**

1.Summer	4.Dr Well	7.Septic
2.Water	5.Dug Well	8.Spring
3.Sewer	6.Lake Wtr	9.None

Street **1 Paved**

1.Paved	4.Proposed	7.
2.Semi Imp	5.	8.
3.Gravel	6.	9.None

SEE NEXT YEAR **0**

0

Sale Data

Sale Date **4/26/2016**

Price **370,000**

Sale Type **2 Land & Buildings**

1.Land	4.Mobile	7.
2.L & B	5.Other	8.
3.Building	6.	9.

Financing **9 Unknown**

1.Convent	4.Seller	7.
2.FHA/VA	5.Private	8.
3.Assumed	6.Cash	9.Unknown

Validity

1.Valid	4.Split	7.Changes
2.Related	5.Partial	8.Other
3.Distress	6.Exempt	9.

Verified **5 Public Record**

1.Buyer	4.Agent	7.Family
2.Seller	5.Pub Rec	8.Other
3.Lender	6.MLS	9.

Assessment Record

Year	Land	Buildings	Exempt	Total
2008	159,400	208,600	0	368,000
2009	159,400	208,600	0	368,000
2010	159,400	208,600	0	368,000
2011	159,400	217,200	0	376,600
2012	159,400	217,200	0	376,600
2013	159,400	217,200	0	376,600
2014	159,400	217,200	0	376,600
2015	159,400	217,200	0	376,600
2016	159,400	217,200	20,000	356,600
2017	159,400	217,200	20,000	356,600
2018	159,400	217,200	20,000	356,600
2019	159,400	217,200	20,000	356,600
2020	159,400	217,200	25,000	351,600
2021	159,400	217,200	24,250	352,350

Land Data

Front Foot	Type	Effective Frontage	Effective Depth	Influence Factor	Influence Code
11.Regular Lot				%	
12.Delta Triangle				%	
13.Nabla Triangle				%	
14.Rear Land				%	
15.Miscellaneous				%	
				%	
				%	
Square Foot		**Square Feet**			
16.Regular Lot				%	
17.Secondary Lot				%	
18.Excess Land				%	
19.Condominium				%	
20.				%	
				%	
				%	
Fract. Acre		**Acreage/Sites**			
21.Homesite (Frac	21	0.50		95 %	3
22.Baselot (Fract	26	0.50		95 %	3
23.Rear (Fract)	28	2.70		100 %	0
Acres	44	1.00		100 %	0
24.Homesite				%	
25.Baselot				%	
26.Frontage 1				%	
27.Frontage 2					
28.Rear Land 1					
29.Rear Land 2					

Total Acreage 3.70

Influence Codes

1.Vacant
2.R/W
3.Topography
4.Size
5.Access
6.XF & Topo
7.Shape
8.Semi-Improved
9.Fract Share
Acres
30.Rear Land 3
31.Rear Land 4
32.Pasture
33.Crop
34.Hortucul I
35.Horticul II
36.Orchard
37.Softwood
38.Mixed Wood
39.Hardwood
40.Wasteland
41.Gravel Pit
42.Mobile Home Si
43.Camp Site
44.Lot Improvemen
45.M H Hook-Up
46.Excess Frontag

Greene

Map Lot 12-053-005 | Account 1194 | Location 726 ALLEN POND ROAD | Card 1 Of 1 | 9/22/2021

Building Style	**7 Contemporary**		
1.Conv.	5.Colonial	9.Condo	
2.Ranch	6.Split	10.	
3.R Ranch	7.Contemp	11.	
4.Cape	8.Cottage	12.	
Dwelling Units	**1**		
Other Units	**0**		
Stories	**4 One & 1/2 Story**		
1.1	4.1.5	7.3.5	
2.2	5.1.75	8.4	
3.3	6.2.5	9.	
Exterior Walls	**1 Wood Siding**		
1.Wood	5.Shingles	9.Other	
2.Vin/Al	6.Brk/Stn	10.	
3.Compos.	7.Single	11.	
4.Asbestos	8.Concrete	12.	
Roof Surface	**1 Asphalt Shingles**		
1.Asphalt	4.Composit	7.Roll	
2.Slate	5.Wood	8.	
3.Metal	6.Other	9.	
SF Masonry Trim	**0**		
	0		
	0		
Year Built	**1987**		
Year Remodeled	**0**		
Foundation	**1 Concrete**		
1.Concrete	4.Wood	7.	
2.C Block	5.Slab	8.	
3.Br/Stone	6.Piers	9.	
Basement	**4 Full Basement**		
1.1/4 Bmt	4.Full Bmt	7.	
2.1/2 Bmt	5.Crawl	8.	
3.3/4 Bmt	6.	9.None	
Bsmt Gar # Cars	**0**		
Wet Basement	**2 Damp Basement**		
1.Dry	4.Dirt Flr	7.	
2.Damp	5.	8.	
3.Wet	6.	9.	

SF Bsmt Living	**0**		
Fin Bsmt Grade	**0 0**		
	0		
Heat Type	**100%**	**1 Hot Water BB**	
1.HWBB	5.FWA	9.No Heat	
2.HWCI	6.GravWA	10.	
3.H Pump	7.Electric	11.	
4.Steam	8.Fl/Wall	12.	
Cool Type	**0%**	**9 None**	
1.Refrig	4.W&C Air	7.	
2.Evapor	5.	8.	
3.H Pump	6.	9.None	
Kitchen Style	**2 Typical**		
1.Modern	4.Obsolete	7.	
2.Typical	5.	8.	
3.Old Type	6.	9.None	
Bath(s) Style	**2 Typical Bath(s)**		
1.Modern	4.Obsolete	7.	
2.Typical	5.	8.	
3.Old Type	6.	9.None	
# Rooms	**6**		
# Bedrooms	**4**		
# Full Baths	**2**		
# Half Baths	**0**		
# Addn Fixtures	**0**		
# Fireplaces	**0**		

TRIO Software
A Division of Harris Computer Systems

Layout	**1 Typical**		
1.Typical	4.	7.	
2.Inadeq	5.	8.	
3.Horrid	6.	9.	
Attic	**2 1/2 Finished**		
1.1/4 Fin	4.Full Fin	7.	
2.1/2 Fin	5.Fl/Stair	8.	
3.3/4 Fin	6.	9.None	
Insulation	**1 Full**		
1.Full	4.Minimal	7.	
2.Heavy	5.Partial	8.	
3.Capped	6.	9.None	
Unfinished %	**0%**		
Grade & Factor	**3 C 110%**		
1.E Grade	4.B Grade	7.AAAGrade	
2.D Grade	5.A Grade	8.M&S Pric	
3.C Grade	6.AA Grade	9.Same	
SQFT (Footprint)	**1210**		
Condition	**4 Average**		
1.Poor	4.Avg	7.V G	
2.Fair	5.Avg+	8.Exc	
3.Avg-	6.Good	9.Same	
Phys. % Good	**0%**		
Funct. % Good	**100%**		
Functional Code	**9 None**		
1.Incomp	4.PL/HT	7.	
2.O-Built	5.	8.Other	
3.Style	6.	9.None	
Econ. % Good	**100%**		
Economic Code	**None**		
0.None	3.No Power	7.	
1.Location	9.None	8.	
2.Encroach	6.	9.	
Entrance Code	**0**		
1.Interior	4.Vacant	7.Permit	
2.Refusal	5.Estimate	8.Review	
3.Informed	6.Callback	9.	
Information Code	**0**		
1.Owner	4.Denis	7.Noel	
2.Relative	5.Estimate	8.Dana	
3.Tenant	6.Other	9.Matt	

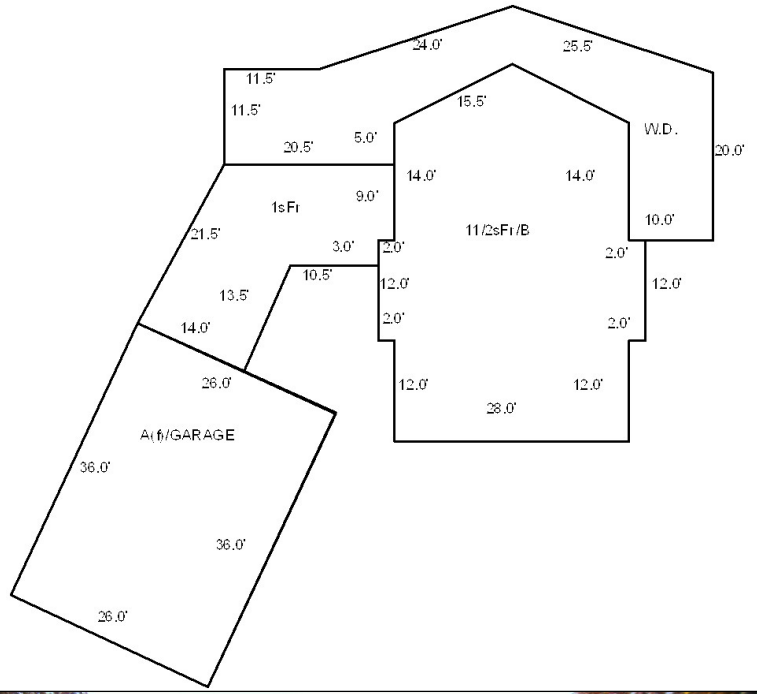

Date Inspected

Additions, Outbuildings & Improvements

Type	Year	Units	Grade	Cond	Phys.	Funct.	Sound Value
68 Wood Deck	0	695	0 0	0	0 %	0 %	
1 One Story Frame	2001	425	3 100	4	0 %	100 %	
29 Finished Attic	2001	936	3 100	4	0 %	100 %	
23 1s Garage (Att)	2001	936	3 100	4	0 %	100 %	
					%	%	
					%	%	
					%	%	
					%	%	
					%	%	
					%	%	

1.One Story Fram
2.Two Story Fram
3.Three Story Fr
4.1 & 1/2 Story
5.1 & 3/4 Story
6.2 & 1/2 Story
21.Open Frame Por
22.Encl Pch/ 1s(u
23.1s Garage (Att
24.Frame Shed
25.Frame Bay Wind
26.1SFr Overhang
27.Unfin Basement
28.Unfinished Att
29.Finished Attic

Map Lot 12-053-006 Account 1195 Location ALLEN POND ROAD Card 1 Of 1 9/22/2021

WOOD, ALAN G
WOOD, SHEILA M
50 QUAKER RIDGE ROAD
GREENE ME 04236

B1840P274 B2628P264

Inspection Witnessed By:

X Date

No./Date	Description	Date Insp.

Notes:

Greene

Property Data

Neighborhood **2 Neighborhood 2**

Tree Growth Year **0**

TG Managment plan **0**

Y Coordinate **0**

Zone/Land Use **48 Shoreland**

Secondary Zone

Topography **2 Rolling**

1.Level 4.Below St 7.Rough
2.Rolling 5.Low 8.
3.Above St 6.Swampy 9.

Utilities **9 None**

1.Summer 4.Dr Well 7.Septic
2.Water 5.Dug Well 8.Spring
3.Sewer 6.Lake Wtr 9.None

Street **1 Paved**

1.Paved 4.Proposed 7.
2.Semi Imp 5. 8.
3.Gravel 6. 9.None

SEE NEXT YEAR **0**

0

Sale Data

Sale Date

Price

Sale Type

1.Land 4.Mobile 7.
2.L & B 5.Other 8.
3.Building 6. 9.

Financing

1.Convent 4.Seller 7.
2.FHA/VA 5.Private 8.
3.Assumed 6.Cash 9.Unknown

Validity

1.Valid 4.Split 7.Changes
2.Related 5.Partial 8.Other
3.Distress 6.Exempt 9.

Verified

1.Buyer 4.Agent 7.Family
2.Seller 5.Pub Rec 8.Other
3.Lender 6.MLS 9.

Assessment Record

Year	Land	Buildings	Exempt	Total
2008	145,100	0	0	145,100
2009	145,100	0	0	145,100
2010	145,100	0	0	145,100
2011	145,100	0	0	145,100
2012	145,100	0	0	145,100
2013	145,100	0	0	145,100
2014	145,100	0	0	145,100
2015	145,100	0	0	145,100
2016	145,100	0	0	145,100
2017	145,100	0	0	145,100
2018	145,100	0	0	145,100
2019	145,100	0	0	145,100
2020	145,100	0	0	145,100
2021	145,100	0	0	145,100

Land Data

Front Foot	Type	Effective Frontage	Effective Depth	Influence Factor	Influence Code
11.Regular Lot				%	
12.Delta Triangle				%	
13.Nabla Triangle				%	
14.Rear Land				%	
15.Miscellaneous				%	
				%	
				%	
Square Foot		**Square Feet**			
16.Regular Lot				%	
17.Secondary Lot				%	
18.Excess Land				%	
19.Condominium				%	
20.				%	
				%	
				%	
Fract. Acre		**Acreage/Sites**			
21.Homesite (Frac	22	0.50		95 %	3
22.Baselot (Fract	26	0.50		95 %	3
23.Rear (Fract)	28	3.10		100 %	0
Acres				%	
24.Homesite				%	
25.Baselot				%	
26.Frontage 1				%	
27.Frontage 2				%	
28.Rear Land 1				%	
29.Rear Land 2				%	

Total Acreage 4.10

Influence Codes

1.Vacant
2.R/W
3.Topography
4.Size
5.Access
6.XF & Topo
7.Shape
8.Semi-Improved
9.Fract Share
Acres
30.Rear Land 3
31.Rear Land 4
32.Pasture
33.Crop
34.Hortucul I
35.Horticul II
36.Orchard
37.Softwood
38.Mixed Wood
39.Hardwood
40.Wasteland
41.Gravel Pit
42.Mobile Home Si
43.Camp Site
44.Lot Improvemen
45.M H Hook-Up
46.Excess Frontag

Greene

Map Lot 12-053-006 | Account 1195 | Location ALLEN POND ROAD | Card 1 Of 1 | 9/22/2021

Building Style		
1.Conv.	5.Colonial	9.Condo
2.Ranch	6.Split	10.
3.R Ranch	7.Contemp	11.
4.Cape	8.Cottage	12.

Dwelling Units

Other Units

Stories		
1.1	4.1.5	7.3.5
2.2	5.1.75	8.4
3.3	6.2.5	9.

Exterior Walls		
1.Wood	5.Shingles	9.Other
2.Vin/Al	6.Brk/Stn	10.
3.Compos.	7.Single	11.
4.Asbestos	8.Concrete	12.

Roof Surface		
1.Asphalt	4.Composit	7.Roll
2.Slate	5.Wood	8.
3.Metal	6.Other	9.

SF Masonry Trim

Year Built

Year Remodeled

Foundation		
1.Concrete	4.Wood	7.
2.C Block	5.Slab	8.
3.Br/Stone	6.Piers	9.

Basement		
1.1/4 Bmt	4.Full Bmt	7.
2.1/2 Bmt	5.Crawl	8.
3.3/4 Bmt	6.	9.None

Bsmt Gar # Cars

Wet Basement		
1.Dry	4.Dirt Flr	7.
2.Damp	5.	8.
3.Wet	6.	9.

Date Inspected

SF Bsmt Living

Fin Bsmt Grade

Heat Type **100%**		
1.HWBB	5.FWA	9.No Heat
2.HWCI	6.GravWA	10.
3.H Pump	7.Electric	11.
4.Steam	8.Fl/Wall	12.

Cool Type **0%**		
1.Refrig	4.W&C Air	7.
2.Evapor	5.	8.
3.H Pump	6.	9.None

Kitchen Style		
1.Modern	4.Obsolete	7.
2.Typical	5.	8.
3.Old Type	6.	9.None

Bath(s) Style		
1.Modern	4.Obsolete	7.
2.Typical	5.	8.
3.Old Type	6.	9.None

Rooms

Bedrooms

Full Baths

Half Baths

Addn Fixtures

Fireplaces

TRIO Software
A Division of Harris Computer Systems

Layout		
1.Typical	4.	7.
2.Inadeq	5.	8.
3.Horrid	6.	9.

Attic		
1.1/4 Fin	4.Full Fin	7.
2.1/2 Fin	5.Fl/Stair	8.
3.3/4 Fin	6.	9.None

Insulation		
1.Full	4.Minimal	7.
2.Heavy	5.Partial	8.
3.Capped	6.	9.None

Unfinished %

Grade & Factor		
1.E Grade	4.B Grade	7.AAAGrade
2.D Grade	5.A Grade	8.M&S Pric
3.C Grade	6.AA Grade	9.Same

SQFT (Footprint)

Condition		
1.Poor	4.Avg	7.V G
2.Fair	5.Avg+	8.Exc
3.Avg-	6.Good	9.Same

Phys. % Good

Funct. % Good

Functional Code		
1.Incomp	4.PL/HT	7.
2.O-Built	5.	8.Other
3.Style	6.	9.None

Econ. % Good

Economic Code		
0.None	3.No Power	7.
1.Location	9.None	8.
2.Encroach	6.	9.

Entrance Code **0**		
1.Interior	4.Vacant	7.Permit
2.Refusal	5.Estimate	8.Review
3.Informed	6.Callback	9.

Information Code **0**		
1.Owner	4.Denis	7.Noel
2.Relative	5.Estimate	8.Dana
3.Tenant	6.Other	9.Matt

Additions, Outbuildings & Improvements

Type	Year	Units	Grade	Cond	Phys.	Funct.	Sound Value
					%	%	
					%	%	
					%	%	
					%	%	
					%	%	
					%	%	
					%	%	
					%	%	
					%	%	
					%	%	

1.One Story Fram
2.Two Story Fram
3.Three Story Fr
4.1 & 1/2 Story
5.1 & 3/4 Story
6.2 & 1/2 Story
21.Open Frame Por
22.Encl Pch/ 1s(u
23.1s Garage (Att
24.Frame Shed
25.Frame Bay Wind
26.1SFr Overhang
27.Unfin Basement
28.Unfinished Att
29.Finished Attic

Map Lot 12-053-007 Account 1196 Location 710 ALLEN POND ROAD Card 1 Of 1 9/22/2021

DUMONT, DAVID
DUMONT, STEPHANIE
710 ALLEN POND ROAD
P O BOX 256
GREENE ME 04236 0256
B1962P297 B5053P299

Inspection Witnessed By:

X Date

No./Date	Description	Date Insp.

Notes:

A(f)/1sFr/B "C" 10/26/10 REV NAH ADD W.D. O.P. AND P/O HSE ADJ TO 1sBFr ADD GAR UP DRIVE.

Greene

Property Data

Neighborhood **2 Neighborhood 2**

Tree Growth Year **0**

TG Managment plan **0**

Y Coordinate **0**

Zone/Land Use **48 Shoreland**

Secondary Zone

Topography **2 Rolling**

1.Level 4.Below St 7.Rough
2.Rolling 5.Low 8.
3.Above St 6.Swampy 9.

Utilities **4 Drilled Well** **7 Septic**

1.Summer 4.Dr Well 7.Septic
2.Water 5.Dug Well 8.Spring
3.Sewer 6.Lake Wtr 9.None

Street **1 Paved**

1.Paved 4.Proposed 7.
2.Semi Imp 5. 8.
3.Gravel 6. 9.None

SEE NEXT YEAR **0**

0

Sale Data

Sale Date

Price

Sale Type
1.Land 4.Mobile 7.
2.L & B 5.Other 8.
3.Building 6. 9.

Financing
1.Convent 4.Seller 7.
2.FHA/VA 5.Private 8.
3.Assumed 6.Cash 9.Unknown

Validity
1.Valid 4.Split 7.Changes
2.Related 5.Partial 8.Other
3.Distress 6.Exempt 9.

Verified
1.Buyer 4.Agent 7.Family
2.Seller 5.Pub Rec 8.Other
3.Lender 6.MLS 9.

Assessment Record

Year	Land	Buildings	Exempt	Total
2008	148,300	108,000	13,000	243,300
2009	148,300	108,000	13,000	243,300
2010	148,300	108,000	10,000	246,300
2011	148,300	122,400	10,000	260,700
2012	148,300	122,400	10,000	260,700
2013	148,300	122,400	10,000	260,700
2014	148,300	122,400	10,000	260,700
2015	148,300	122,400	10,000	260,700
2016	148,300	122,400	20,000	250,700
2017	148,300	122,400	20,000	250,700
2018	148,300	122,400	20,000	250,700
2019	148,300	122,400	20,000	250,700
2020	148,300	122,400	25,000	245,700
2021	148,300	122,400	24,250	246,450

Land Data

Front Foot	Type	Effective Frontage	Effective Depth	Influence Factor	Influence Code
11.Regular Lot				%	
12.Delta Triangle				%	
13.Nabla Triangle				%	
14.Rear Land				%	
15.Miscellaneous				%	
				%	
				%	
Square Foot		**Square Feet**			
16.Regular Lot				%	
17.Secondary Lot				%	
18.Excess Land				%	
19.Condominium				%	
20.				%	
				%	
				%	
Fract. Acre		**Acreage/Sites**			
21.Homesite (Frac	21	0.50		90 %	3
22.Baselot (Fract	26	0.40		90 %	3
23.Rear (Fract)	28	2.80		100 %	0
Acres	44	1.00		100 %	0
24.Homesite				%	
25.Baselot				%	
26.Frontage 1				%	
27.Frontage 2					
28.Rear Land 1					
29.Rear Land 2					

Total Acreage 3.70

Influence Codes
1.Vacant
2.R/W
3.Topography
4.Size
5.Access
6.XF & Topo
7.Shape
8.Semi-Improved
9.Fract Share
Acres
30.Rear Land 3
31.Rear Land 4
32.Pasture
33.Crop
34.Hortucul I
35.Horticul II
36.Orchard
37.Softwood
38.Mixed Wood
39.Hardwood
40.Wasteland
41.Gravel Pit
42.Mobile Home Si
43.Camp Site
44.Lot Improvemen
45.M H Hook-Up
46.Excess Frontag

Greene

Map Lot 12-053-007 | Account 1196 | Location 710 ALLEN POND ROAD | Card 1 Of 1 | 9/22/2021

Building Style	**4 Cape**		
1.Conv.	5.Colonial	9.Condo	
2.Ranch	6.Split	10.	
3.R Ranch	7.Contemp	11.	
4.Cape	8.Cottage	12.	
Dwelling Units	**1**		
Other Units	**0**		
Stories	**4 One & 1/2 Story**		
1.1	4.1.5	7.3.5	
2.2	5.1.75	8.4	
3.3	6.2.5	9.	
Exterior Walls	**1 Wood Siding**		
1.Wood	5.Shingles	9.Other	
2.Vin/Al	6.Brk/Stn	10.	
3.Compos.	7.Single	11.	
4.Asbestos	8.Concrete	12.	
Roof Surface	**1 Asphalt Shingles**		
1.Asphalt	4.Composit	7.Roll	
2.Slate	5.Wood	8.	
3.Metal	6.Other	9.	
SF Masonry Trim	**0**		
	0		
	0		
Year Built	**1987**		
Year Remodeled	**0**		
Foundation	**1 Concrete**		
1.Concrete	4.Wood	7.	
2.C Block	5.Slab	8.	
3.Br/Stone	6.Piers	9.	
Basement	**4 Full Basement**		
1.1/4 Bmt	4.Full Bmt	7.	
2.1/2 Bmt	5.Crawl	8.	
3.3/4 Bmt	6.	9.None	
Bsmt Gar # Cars	**0**		
Wet Basement	**2 Damp Basement**		
1.Dry	4.Dirt Flr	7.	
2.Damp	5.	8.	
3.Wet	6.	9.	

SF Bsmt Living	**0**		
Fin Bsmt Grade	**0 0**		
	0		
Heat Type	**100%**	**1 Hot Water BB**	
1.HWBB	5.FWA	9.No Heat	
2.HWCI	6.GravWA	10.	
3.H Pump	7.Electric	11.	
4.Steam	8.Fl/Wall	12.	
Cool Type	**0%**	**9 None**	
1.Refrig	4.W&C Air	7.	
2.Evapor	5.	8.	
3.H Pump	6.	9.None	
Kitchen Style	**2 Typical**		
1.Modern	4.Obsolete	7.	
2.Typical	5.	8.	
3.Old Type	6.	9.None	
Bath(s) Style	**2 Typical Bath(s)**		
1.Modern	4.Obsolete	7.	
2.Typical	5.	8.	
3.Old Type	6.	9.None	
# Rooms	**5**		
# Bedrooms	**3**		
# Full Baths	**1**		
# Half Baths	**0**		
# Addn Fixtures	**0**		
# Fireplaces	**0**		

TRIO Software
A Division of Harris Computer Systems

Layout	**1 Typical**		
1.Typical	4.	7.	
2.Inadeq	5.	8.	
3.Horrid	6.	9.	
Attic	**9 None**		
1.1/4 Fin	4.Full Fin	7.	
2.1/2 Fin	5.Fl/Stair	8.	
3.3/4 Fin	6.	9.None	
Insulation	**1 Full**		
1.Full	4.Minimal	7.	
2.Heavy	5.Partial	8.	
3.Capped	6.	9.None	
Unfinished %	**0%**		
Grade & Factor	**3 C 105%**		
1.E Grade	4.B Grade	7.AAAGrade	
2.D Grade	5.A Grade	8.M&S Pric	
3.C Grade	6.AA Grade	9.Same	
SQFT (Footprint)	**816**		
Condition	**4 Average**		
1.Poor	4.Avg	7.V G	
2.Fair	5.Avg+	8.Exc	
3.Avg-	6.Good	9.Same	
Phys. % Good	**0%**		
Funct. % Good	**80%**		
Functional Code	**1 Incomplete**		
1.Incomp	4.PL/HT	7.	
2.O-Built	5.	8.Other	
3.Style	6.	9.None	
Econ. % Good	**100%**		
Economic Code	**None**		
0.None	3.No Power	7.	
1.Location	9.None	8.	
2.Encroach	6.	9.	
Entrance Code	**0**		
1.Interior	4.Vacant	7.Permit	
2.Refusal	5.Estimate	8.Review	
3.Informed	6.Callback	9.	
Information Code	**0**		
1.Owner	4.Denis	7.Noel	
2.Relative	5.Estimate	8.Dana	
3.Tenant	6.Other	9.Matt	

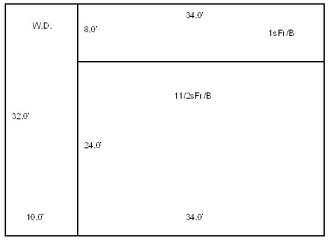

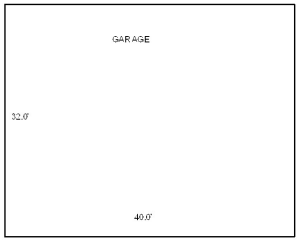

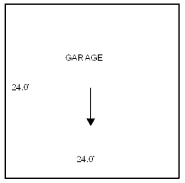



Date Inspected

Additions, Outbuildings & Improvements

Type	Year	Units	Grade	Cond	Phys.	Funct.	Sound Value
7 One Sty Bsmt Fr	0	272	0 0	0	0 %	0 %	
24 Frame Shed	2002				%	%	1,000
57 1s Garage (Det)	2005	1280	2 100	4	0 %	100 %	
68 Wood Deck	2007	320	3 100	4	0 %	100 %	
57 1s Garage (Det)	2008	576	2 100	4	0 %	75 %	
					%	%	
					%	%	
					%	%	
					%	%	
					%	%	

1.One Story Fram
2.Two Story Fram
3.Three Story Fr
4.1 & 1/2 Story
5.1 & 3/4 Story
6.2 & 1/2 Story
21.Open Frame Por
22.Encl Pch/ 1s(u
23.1s Garage (Att
24.Frame Shed
25.Frame Bay Wind
26.1SFr Overhang
27.Unfin Basement
28.Unfinished Att
29.Finished Attic

Map Lot 12-053-008 Account 1197 Location 700 ALLEN POND ROAD Card 1 Of 1 9/22/2021

HANSON, THOMAS J
HANSON, CLAIRE F
700 ALLEN POND ROAD
GREENE ME 04236

B9106P19 B9106P22 B9278P63 B10272P338

Previous Owner
DOUCETTE, RANDALL B
P O BOX 250

GREENE ME 04236 0250
Sale Date: 1/02/2020

Previous Owner
FEDERAL HOME LOAN MORT CORP
8200 JONES BRANCH DRIVE

MCLEAN VA 22102
Sale Date: 12/18/2015

Previous Owner
GAGNON, HAROLD J
GAGNON, MONITA Y
700 ALLEN POND ROAD
GREENE ME 04236
Sale Date: 3/27/2015

Inspection Witnessed By:

X Date

No./Date	Description	Date Insp.

Notes:

10/26/10 W/MR INFO ONLY ADD 2ND BATH ADJ HEAT W.D. ENLARGED.

Greene

Property Data

Neighborhood **2 Neighborhood 2**

Tree Growth Year **0**

TG Managment plan **0**

Y Coordinate **0**

Zone/Land Use **48 Shoreland**

Secondary Zone

Topography **2 Rolling**

1.Level	4.Below St	7.Rough
2.Rolling	5.Low	8.
3.Above St	6.Swampy	9.

Utilities **4 Drilled Well** **7 Septic**

1.Summer	4.Dr Well	7.Septic
2.Water	5.Dug Well	8.Spring
3.Sewer	6.Lake Wtr	9.None

Street **1 Paved**

1.Paved	4.Proposed	7.
2.Semi Imp	5.	8.
3.Gravel	6.	9.None

SEE NEXT YEAR **0**

0

Sale Data

Sale Date **1/02/2020**

Price **215,000**

Sale Type **2 Land & Buildings**

1.Land	4.Mobile	7.
2.L & B	5.Other	8.
3.Building	6.	9.

Financing **1 Conventional**

1.Convent	4.Seller	7.
2.FHA/VA	5.Private	8.
3.Assumed	6.Cash	9.Unknown

Validity **1 Arms Length Sale**

1.Valid	4.Split	7.Changes
2.Related	5.Partial	8.Other
3.Distress	6.Exempt	9.

Verified **5 Public Record**

1.Buyer	4.Agent	7.Family
2.Seller	5.Pub Rec	8.Other
3.Lender	6.MLS	9.

Assessment Record

Year	Land	Buildings	Exempt	Total
2008	144,900	139,900	13,000	271,800
2009	144,900	139,900	13,000	271,800
2010	144,900	139,900	10,000	274,800
2011	144,900	143,300	10,000	278,200
2012	144,900	143,300	10,000	278,200
2013	144,900	143,300	10,000	278,200
2014	144,900	143,300	0	288,200
2015	144,900	143,300	0	288,200
2016	144,900	127,100	0	272,000
2017	144,900	127,100	0	272,000
2018	144,900	127,100	0	272,000
2019	144,900	127,100	0	272,000
2020	144,900	127,100	0	272,000
2021	144,900	127,100	24,250	247,750

Land Data

Front Foot	Type	Effective Frontage	Effective Depth	Influence Factor	Influence Code
11.Regular Lot				%	
12.Delta Triangle				%	
13.Nabla Triangle				%	
14.Rear Land				%	
15.Miscellaneous				%	
				%	
				%	
Square Foot		**Square Feet**			
16.Regular Lot				%	
17.Secondary Lot				%	
18.Excess Land				%	
19.Condominium				%	
20.				%	
				%	
				%	
Fract. Acre		**Acreage/Sites**			
21.Homesite (Frac	21	0.50		90 %	3
22.Baselot (Fract	26	0.30		90 %	3
23.Rear (Fract)	28	3.10		100 %	0
Acres	44	1.00		100 %	0
24.Homesite				%	
25.Baselot				%	
26.Frontage 1				%	
27.Frontage 2					
28.Rear Land 1					
29.Rear Land 2					

Total Acreage 3.90

Influence Codes

1.Vacant
2.R/W
3.Topography
4.Size
5.Access
6.XF & Topo
7.Shape
8.Semi-Improved
9.Fract Share
Acres
30.Rear Land 3
31.Rear Land 4
32.Pasture
33.Crop
34.Hortucul I
35.Horticul II
36.Orchard
37.Softwood
38.Mixed Wood
39.Hardwood
40.Wasteland
41.Gravel Pit
42.Mobile Home Si
43.Camp Site
44.Lot Improvemen
45.M H Hook-Up
46.Excess Frontag

Greene

Map Lot 12-053-008 | Account 1197 | Location 700 ALLEN POND ROAD | Card 1 Of 1 | 9/22/2021

Building Style	**1 Conventional**		
1.Conv.	5.Colonial	9.Condo	
2.Ranch	6.Split	10.	
3.R Ranch	7.Contemp	11.	
4.Cape	8.Cottage	12.	
Dwelling Units	**1**		
Other Units	**0**		
Stories	**4 One & 1/2 Story**		
1.1	4.1.5	7.3.5	
2.2	5.1.75	8.4	
3.3	6.2.5	9.	
Exterior Walls	**1 Wood Siding**		
1.Wood	5.Shingles	9.Other	
2.Vin/Al	6.Brk/Stn	10.	
3.Compos.	7.Single	11.	
4.Asbestos	8.Concrete	12.	
Roof Surface	**1 Asphalt Shingles**		
1.Asphalt	4.Composit	7.Roll	
2.Slate	5.Wood	8.	
3.Metal	6.Other	9.	
SF Masonry Trim	**0**		
	0		
	0		
Year Built	**1986**		
Year Remodeled	**0**		
Foundation	**1 Concrete**		
1.Concrete	4.Wood	7.	
2.C Block	5.Slab	8.	
3.Br/Stone	6.Piers	9.	
Basement	**4 Full Basement**		
1.1/4 Bmt	4.Full Bmt	7.	
2.1/2 Bmt	5.Crawl	8.	
3.3/4 Bmt	6.	9.None	
Bsmt Gar # Cars	**0**		
Wet Basement	**2 Damp Basement**		
1.Dry	4.Dirt Flr	7.	
2.Damp	5.	8.	
3.Wet	6.	9.	

SF Bsmt Living	**0**		
Fin Bsmt Grade	**0 0**		
	0		
Heat Type	**100%**	**5 Forced Warm Air**	
1.HWBB	5.FWA	9.No Heat	
2.HWCI	6.GravWA	10.	
3.H Pump	7.Electric	11.	
4.Steam	8.Fl/Wall	12.	
Cool Type	**0%**	**9 None**	
1.Refrig	4.W&C Air	7.	
2.Evapor	5.	8.	
3.H Pump	6.	9.None	
Kitchen Style	**2 Typical**		
1.Modern	4.Obsolete	7.	
2.Typical	5.	8.	
3.Old Type	6.	9.None	
Bath(s) Style	**2 Typical Bath(s)**		
1.Modern	4.Obsolete	7.	
2.Typical	5.	8.	
3.Old Type	6.	9.None	
# Rooms	**5**		
# Bedrooms	**3**		
# Full Baths	**2**		
# Half Baths	**0**		
# Addn Fixtures	**0**		
# Fireplaces	**1**		

TRIO Software
A Division of Harris Computer Systems

Layout	**1 Typical**		
1.Typical	4.	7.	
2.Inadeq	5.	8.	
3.Horrid	6.	9.	
Attic	**9 None**		
1.1/4 Fin	4.Full Fin	7.	
2.1/2 Fin	5.Fl/Stair	8.	
3.3/4 Fin	6.	9.None	
Insulation	**1 Full**		
1.Full	4.Minimal	7.	
2.Heavy	5.Partial	8.	
3.Capped	6.	9.None	
Unfinished %	**0%**		
Grade & Factor	**3 C 100%**		
1.E Grade	4.B Grade	7.AAAGrade	
2.D Grade	5.A Grade	8.M&S Pric	
3.C Grade	6.AA Grade	9.Same	
SQFT (Footprint)	**999**		
Condition	**5 Above Average**		
1.Poor	4.Avg	7.V G	
2.Fair	5.Avg+	8.Exc	
3.Avg-	6.Good	9.Same	
Phys. % Good	**75%**		
Funct. % Good	**100%**		
Functional Code	**9 None**		
1.Incomp	4.PL/HT	7.	
2.O-Built	5.	8.Other	
3.Style	6.	9.None	
Econ. % Good	**100%**		
Economic Code	**None**		
0.None	3.No Power	7.	
1.Location	9.None	8.	
2.Encroach	6.	9.	
Entrance Code	**0**		
1.Interior	4.Vacant	7.Permit	
2.Refusal	5.Estimate	8.Review	
3.Informed	6.Callback	9.	
Information Code	**0**		
1.Owner	4.Denis	7.Noel	
2.Relative	5.Estimate	8.Dana	
3.Tenant	6.Other	9.Matt	

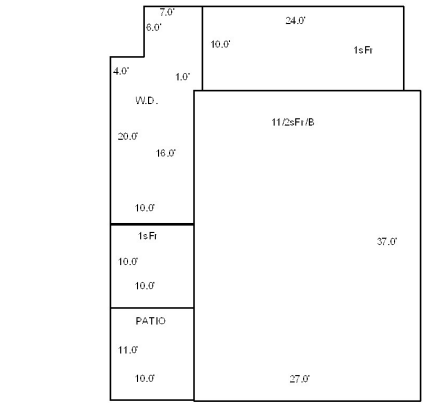

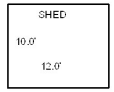

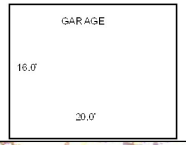

Date Inspected

Additions, Outbuildings & Improvements

Type	Year	Units	Grade	Cond	Phys.	Funct.	Sound Value
57 1s Garage (Det)	1988	320	3 65	3	75 %	100 %	
1 One Story Frame	1999	240	2 100	3	75 %	100 %	
1 One Story Frame	2002	100	2 100	3	75 %	100 %	
68 Wood Deck	2002	246	3 100	4	75 %	100 %	
62 Patio	2003	110	2 100	3	75 %	100 %	
					%	%	
					%	%	
					%	%	
					%	%	
					%	%	

1.One Story Fram
2.Two Story Fram
3.Three Story Fr
4.1 & 1/2 Story
5.1 & 3/4 Story
6.2 & 1/2 Story
21.Open Frame Por
22.Encl Pch/ 1s(u
23.1s Garage (Att
24.Frame Shed
25.Frame Bay Wind
26.1SFr Overhang
27.Unfin Basement
28.Unfinished Att
29.Finished Attic

Map Lot 12-053-009 Account 1198 Location 692 ALLEN POND ROAD Card 1 Of 1 9/22/2021

JACOBS, STEVEN S
JACOBS, JOAN MATTHEWS
692 ALLEN POND ROAD
GREENE ME 04236

B4468P215 B8436P46

Previous Owner
BERGERON, DANIEL J
BERGERON, DAWN S
692 ALLEN POND ROAD
GREENE ME 04236 0125
Sale Date: 4/11/2013

Inspection Witnessed By:

X Date

No./Date	Description	Date Insp.

Notes:

4/4/13 W/CONTRACTOR -- NEW OWNER, NEW KITCHEN, VINYL, FLOORING IS COMING, LOT OF NEW FIN WORK. WILL BE 1 1/2sBFR W/ 3/4FBA
10/26/10 REV W/TENANT INFO ONLY APPEARS TO HAVE FBA EST 1/2 AND ADJ INC FOR NEEDING SOME FLOORING AND TRIM.
2/17/12- Site Visit per Mr. request- Adj. Frontage for Topo issues (missed at Reval.), adj. story hieght, bsmt to 3/4, no F.B.A., add loft, adj. dimensions and O.H.'s, also adj. grade of [illegible] grade of house.

Property Data

Neighborhood **2 Neighborhood 2**

Tree Growth Year **0**

TG Managment plan **0**

Y Coordinate **0**

Zone/Land Use **48 Shoreland**

Secondary Zone

Topography **2 Rolling**

1.Level 4.Below St 7.Rough
2.Rolling 5.Low 8.
3.Above St 6.Swampy 9.

Utilities **4 Drilled Well** **7 Septic**

1.Summer 4.Dr Well 7.Septic
2.Water 5.Dug Well 8.Spring
3.Sewer 6.Lake Wtr 9.None

Street **1 Paved**

1.Paved 4.Proposed 7.
2.Semi Imp 5. 8.
3.Gravel 6. 9.None

SEE NEXT YEAR **0**

0

Sale Data

Sale Date **7/02/2012**

Price **206,000**

Sale Type **2 Land & Buildings**

1.Land 4.Mobile 7.
2.L & B 5.Other 8.
3.Building 6. 9.

Financing **5 Private Finance**

1.Convent 4.Seller 7.
2.FHA/VA 5.Private 8.
3.Assumed 6.Cash 9.Unknown

Validity **1 Arms Length Sale**

1.Valid 4.Split 7.Changes
2.Related 5.Partial 8.Other
3.Distress 6.Exempt 9.

Verified **5 Public Record**

1.Buyer 4.Agent 7.Family
2.Seller 5.Pub Rec 8.Other
3.Lender 6.MLS 9.

Assessment Record

Year	Land	Buildings	Exempt	Total
2008	149,800	120,600	0	270,400
2009	149,800	120,600	0	270,400
2010	149,800	120,600	0	270,400
2011	149,800	138,700	0	288,500
2012	130,400	127,100	10,000	247,500
2013	130,400	129,700	0	260,100
2014	130,400	149,400	0	279,800
2015	130,400	149,400	0	279,800
2016	130,400	149,400	0	279,800
2017	130,400	149,400	0	279,800
2018	130,400	149,400	0	279,800
2019	130,400	149,400	0	279,800
2020	130,400	149,400	0	279,800
2021	130,400	149,400	0	279,800

Land Data

Front Foot

11.Regular Lot
12.Delta Triangle
13.Nabla Triangle
14.Rear Land
15.Miscellaneous

Square Foot

16.Regular Lot
17.Secondary Lot
18.Excess Land
19.Condominium
20.

Fract. Acre

21.Homesite (Frac
22.Baselot (Fract
23.Rear (Fract)

Acres

24.Homesite
25.Baselot
26.Frontage 1
27.Frontage 2
28.Rear Land 1
29.Rear Land 2

	Type	Effective Frontage	Effective Depth	Influence Factor	Influence Code
				%	
				%	
				%	
				%	
				%	
				%	
				%	
		Square Feet			
				%	
				%	
				%	
				%	
				%	
				%	
				%	
		Acreage/Sites			
21		0.50		85 %	3
26		0.10		85 %	3
28		3.00		100 %	0
44		1.00		100 %	0
				%	
				%	
				%	

Total Acreage 3.60

Influence Codes

1.Vacant
2.R/W
3.Topography
4.Size
5.Access
6.XF & Topo
7.Shape
8.Semi-Improved
9.Fract Share

Acres

30.Rear Land 3
31.Rear Land 4
32.Pasture
33.Crop
34.Hortucul I
35.Horticul II
36.Orchard
37.Softwood
38.Mixed Wood
39.Hardwood
40.Wasteland
41.Gravel Pit
42.Mobile Home Si
43.Camp Site
44.Lot Improvemen
45.M H Hook-Up
46.Excess Frontag

Greene

Map Lot 12-053-009 | Account 1198 | Location 692 ALLEN POND ROAD | Card 1 Of 1 | 9/22/2021

Building Style	**1 Conventional**		
1.Conv.	5.Colonial	9.Condo	
2.Ranch	6.Split	10.	
3.R Ranch	7.Contemp	11.	
4.Cape	8.Cottage	12.	
Dwelling Units	**1**		
Other Units	**0**		
Stories	**2 Two Story**		
1.1	4.1.5	7.3.5	
2.2	5.1.75	8.4	
3.3	6.2.5	9.	
Exterior Walls	**1 Wood Siding**		
1.Wood	5.Shingles	9.Other	
2.Vin/Al	6.Brk/Stn	10.	
3.Compos.	7.Single	11.	
4.Asbestos	8.Concrete	12.	
Roof Surface	**1 Asphalt Shingles**		
1.Asphalt	4.Composit	7.Roll	
2.Slate	5.Wood	8.	
3.Metal	6.Other	9.	
SF Masonry Trim	**0**		
	0		
	0		
Year Built	**1986**		
Year Remodeled	**0**		
Foundation	**1 Concrete**		
1.Concrete	4.Wood	7.	
2.C Block	5.Slab	8.	
3.Br/Stone	6.Piers	9.	
Basement	**3 3/4 Basement**		
1.1/4 Bmt	4.Full Bmt	7.	
2.1/2 Bmt	5.Crawl	8.	
3.3/4 Bmt	6.	9.None	
Bsmt Gar # Cars	**0**		
Wet Basement	**2 Damp Basement**		
1.Dry	4.Dirt Flr	7.	
2.Damp	5.	8.	
3.Wet	6.	9.	

SF Bsmt Living	**0**		
Fin Bsmt Grade	**0 0**		
	0		
Heat Type	**100%**	**1 Hot Water BB**	
1.HWBB	5.FWA	9.No Heat	
2.HWCI	6.GravWA	10.	
3.H Pump	7.Electric	11.	
4.Steam	8.Fl/Wall	12.	
Cool Type	**0%**	**9 None**	
1.Refrig	4.W&C Air	7.	
2.Evapor	5.	8.	
3.H Pump	6.	9.None	
Kitchen Style	**2 Typical**		
1.Modern	4.Obsolete	7.	
2.Typical	5.	8.	
3.Old Type	6.	9.None	
Bath(s) Style	**2 Typical Bath(s)**		
1.Modern	4.Obsolete	7.	
2.Typical	5.	8.	
3.Old Type	6.	9.None	
# Rooms	**8**		
# Bedrooms	**4**		
# Full Baths	**2**		
# Half Baths	**0**		
# Addn Fixtures	**1**		
# Fireplaces	**0**		

TRIO Software
A Division of Harris Computer Systems

Layout	**1 Typical**		
1.Typical	4.	7.	
2.Inadeq	5.	8.	
3.Horrid	6.	9.	
Attic	**5 Floor & Stairs**		
1.1/4 Fin	4.Full Fin	7.	
2.1/2 Fin	5.Fl/Stair	8.	
3.3/4 Fin	6.	9.None	
Insulation	**1 Full**		
1.Full	4.Minimal	7.	
2.Heavy	5.Partial	8.	
3.Capped	6.	9.None	
Unfinished %	**0%**		
Grade & Factor	**2 D 105%**		
1.E Grade	4.B Grade	7.AAAGrade	
2.D Grade	5.A Grade	8.M&S Pric	
3.C Grade	6.AA Grade	9.Same	
SQFT (Footprint)	**1280**		
Condition	**4 Average**		
1.Poor	4.Avg	7.V G	
2.Fair	5.Avg+	8.Exc	
3.Avg-	6.Good	9.Same	
Phys. % Good	**95%**		
Funct. % Good	**90%**		
Functional Code	**9 None**		
1.Incomp	4.PL/HT	7.	
2.O-Built	5.	8.Other	
3.Style	6.	9.None	
Econ. % Good	**100%**		
Economic Code	**None**		
0.None	3.No Power	7.	
1.Location	9.None	8.	
2.Encroach	6.	9.	
Entrance Code	**1 Interior Inspect**		
1.Interior	4.Vacant	7.Permit	
2.Refusal	5.Estimate	8.Review	
3.Informed	6.Callback	9.	
Information Code	**1 Owner**		
1.Owner	4.Denis	7.Noel	
2.Relative	5.Estimate	8.Dana	
3.Tenant	6.Other	9.Matt	

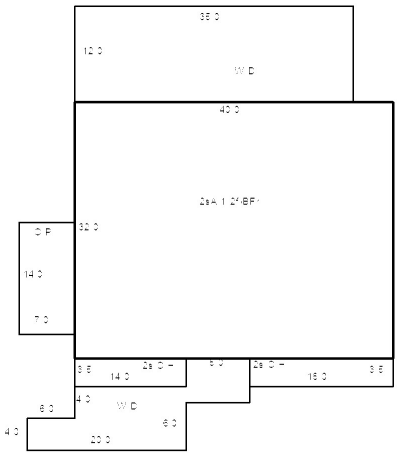

Date Inspected 4/16/1999

Additions, Outbuildings & Improvements

Type	Year	Units	Grade	Cond	Phys.	Funct.	Sound Value
46 2S Fr Overhang	0	63	0 0	0	0 %	0 %	
46 2S Fr Overhang	0	49	0 0	0	0 %	0 %	
68 Wood Deck	0	240	0 0	0	0 %	0 %	
68 Wood Deck	2012	420	4 100	4	0 %	100 %	
24 Frame Shed	0				%	%	300
21 Open Frame	2006	98	1 100	4	0 %	100 %	
					%	%	
					%	%	
					%	%	
					%	%	

1.One Story Fram
2.Two Story Fram
3.Three Story Fr
4.1 & 1/2 Story
5.1 & 3/4 Story
6.2 & 1/2 Story
21.Open Frame Por
22.Encl Pch/ 1s(u
23.1s Garage (Att
24.Frame Shed
25.Frame Bay Wind
26.1SFr Overhang
27.Unfin Basement
28.Unfinished Att
29.Finished Attic

Map Lot 12-053-010 Account 1199 Location 686 ALLEN POND ROAD Card 1 Of 1 9/22/2021

BOUCHARD, SUZANNE H
PO BOX 118
GREENE ME 04236

B1417P209

Inspection Witnessed By:

X Date

No./Date	Description	Date Insp.

Notes:
10/26/10 REV W/MR N/C

Greene

Property Data

Neighborhood **2 Neighborhood 2**

Tree Growth Year **0**

TG Managment plan **0**

Y Coordinate **0**

Zone/Land Use **48 Shoreland**

Secondary Zone

Topography **2 Rolling**

1.Level 4.Below St 7.Rough
2.Rolling 5.Low 8.
3.Above St 6.Swampy 9.

Utilities **4 Drilled Well** **7 Septic**

1.Summer 4.Dr Well 7.Septic
2.Water 5.Dug Well 8.Spring
3.Sewer 6.Lake Wtr 9.None

Street **1 Paved**

1.Paved 4.Proposed 7.
2.Semi Imp 5. 8.
3.Gravel 6. 9.None

SEE NEXT YEAR **0**

0

Sale Data

Sale Date

Price

Sale Type
1.Land 4.Mobile 7.
2.L & B 5.Other 8.
3.Building 6. 9.

Financing
1.Convent 4.Seller 7.
2.FHA/VA 5.Private 8.
3.Assumed 6.Cash 9.Unknown

Validity
1.Valid 4.Split 7.Changes
2.Related 5.Partial 8.Other
3.Distress 6.Exempt 9.

Verified
1.Buyer 4.Agent 7.Family
2.Seller 5.Pub Rec 8.Other
3.Lender 6.MLS 9.

Assessment Record

Year	Land	Buildings	Exempt	Total
2008	196,800	202,700	13,000	386,500
2009	164,300	202,700	13,000	354,000
2010	164,300	202,700	10,000	357,000
2011	164,300	202,600	10,000	356,900
2012	164,300	202,600	10,000	356,900
2013	164,300	202,600	10,000	356,900
2014	164,300	202,600	16,000	350,900
2015	164,300	202,600	16,000	350,900
2016	164,300	202,600	26,000	340,900
2017	164,300	202,600	26,000	340,900
2018	164,300	202,600	26,000	340,900
2019	164,300	202,600	26,000	340,900
2020	164,300	202,600	31,000	335,900
2021	164,300	202,600	30,070	336,830

Land Data

Front Foot
11.Regular Lot
12.Delta Triangle
13.Nabla Triangle
14.Rear Land
15.Miscellaneous

Square Foot
16.Regular Lot
17.Secondary Lot
18.Excess Land
19.Condominium
20.

Fract. Acre
21.Homesite (Frac
22.Baselot (Fract
23.Rear (Fract)

Acres
24.Homesite
25.Baselot
26.Frontage 1
27.Frontage 2
28.Rear Land 1
29.Rear Land 2

Type	Effective Frontage	Effective Depth	Influence Factor	Influence Code
			%	
			%	
			%	
			%	
			%	
			%	
			%	
Square Feet				
			%	
			%	
			%	
			%	
			%	
			%	
			%	
Acreage/Sites				
21	0.50		85 %	3
26	1.50		50 %	3
28	5.00		100 %	0
29	1.20		100 %	0
44	1.00		100 %	0
			%	
			%	

Total Acreage 8.20

Influence Codes
1.Vacant
2.R/W
3.Topography
4.Size
5.Access
6.XF & Topo
7.Shape
8.Semi-Improved
9.Fract Share

Acres
30.Rear Land 3
31.Rear Land 4
32.Pasture
33.Crop
34.Hortucul I
35.Horticul II
36.Orchard
37.Softwood
38.Mixed Wood
39.Hardwood
40.Wasteland
41.Gravel Pit
42.Mobile Home Si
43.Camp Site
44.Lot Improvemen
45.M H Hook-Up
46.Excess Frontag

Greene

Map Lot 12-053-010 | Account 1199 | Location 686 ALLEN POND ROAD | Card 1 Of 1 | 9/22/2021

Building Style	**1 Conventional**		
1.Conv.	5.Colonial	9.Condo	
2.Ranch	6.Split	10.	
3.R Ranch	7.Contemp	11.	
4.Cape	8.Cottage	12.	
Dwelling Units	**1**		
Other Units	**0**		
Stories	**1 One Story**		
1.1	4.1.5	7.3.5	
2.2	5.1.75	8.4	
3.3	6.2.5	9.	
Exterior Walls	**1 Wood Siding**		
1.Wood	5.Shingles	9.Other	
2.Vin/Al	6.Brk/Stn	10.	
3.Compos.	7.Single	11.	
4.Asbestos	8.Concrete	12.	
Roof Surface	**1 Asphalt Shingles**		
1.Asphalt	4.Composit	7.Roll	
2.Slate	5.Wood	8.	
3.Metal	6.Other	9.	
SF Masonry Trim	**0**		
	0		
	0		
Year Built	**1980**		
Year Remodeled	**0**		
Foundation	**1 Concrete**		
1.Concrete	4.Wood	7.	
2.C Block	5.Slab	8.	
3.Br/Stone	6.Piers	9.	
Basement	**4 Full Basement**		
1.1/4 Bmt	4.Full Bmt	7.	
2.1/2 Bmt	5.Crawl	8.	
3.3/4 Bmt	6.	9.None	
Bsmt Gar # Cars	**0**		
Wet Basement	**1 Dry Basement**		
1.Dry	4.Dirt Flr	7.	
2.Damp	5.	8.	
3.Wet	6.	9.	

SF Bsmt Living	**700**		
Fin Bsmt Grade	**3 100**		
	0		
Heat Type	**100%**	**5 Forced Warm Air**	
1.HWBB	5.FWA	9.No Heat	
2.HWCI	6.GravWA	10.	
3.H Pump	7.Electric	11.	
4.Steam	8.Fl/Wall	12.	
Cool Type	**0%**	**9 None**	
1.Refrig	4.W&C Air	7.	
2.Evapor	5.	8.	
3.H Pump	6.	9.None	
Kitchen Style	**2 Typical**		
1.Modern	4.Obsolete	7.	
2.Typical	5.	8.	
3.Old Type	6.	9.None	
Bath(s) Style	**2 Typical Bath(s)**		
1.Modern	4.Obsolete	7.	
2.Typical	5.	8.	
3.Old Type	6.	9.None	
# Rooms	**7**		
# Bedrooms	**3**		
# Full Baths	**2**		
# Half Baths	**0**		
# Addn Fixtures	**0**		
# Fireplaces	**1**		

TRIO Software
A Division of Harris Computer Systems

Layout	**1 Typical**		
1.Typical	4.	7.	
2.Inadeq	5.	8.	
3.Horrid	6.	9.	
Attic	**1 1/4 Finished**		
1.1/4 Fin	4.Full Fin	7.	
2.1/2 Fin	5.Fl/Stair	8.	
3.3/4 Fin	6.	9.None	
Insulation	**1 Full**		
1.Full	4.Minimal	7.	
2.Heavy	5.Partial	8.	
3.Capped	6.	9.None	
Unfinished %	**0%**		
Grade & Factor	**4 B 100%**		
1.E Grade	4.B Grade	7.AAAGrade	
2.D Grade	5.A Grade	8.M&S Pric	
3.C Grade	6.AA Grade	9.Same	
SQFT (Footprint)	**1392**		
Condition	**4 Average**		
1.Poor	4.Avg	7.V G	
2.Fair	5.Avg+	8.Exc	
3.Avg-	6.Good	9.Same	
Phys. % Good	**0%**		
Funct. % Good	**100%**		
Functional Code	**9 None**		
1.Incomp	4.PL/HT	7.	
2.O-Built	5.	8.Other	
3.Style	6.	9.None	
Econ. % Good	**100%**		
Economic Code	**None**		
0.None	3.No Power	7.	
1.Location	9.None	8.	
2.Encroach	6.	9.	
Entrance Code	**0**		
1.Interior	4.Vacant	7.Permit	
2.Refusal	5.Estimate	8.Review	
3.Informed	6.Callback	9.	
Information Code	**0**		
1.Owner	4.Denis	7.Noel	
2.Relative	5.Estimate	8.Dana	
3.Tenant	6.Other	9.Matt	

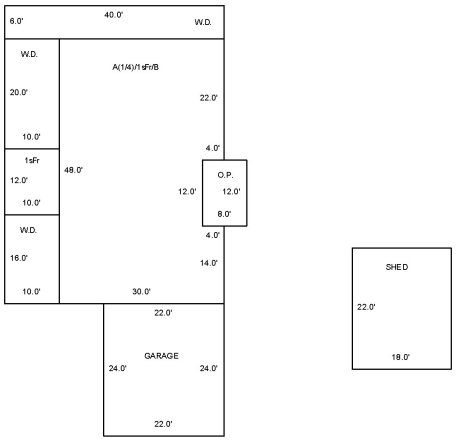

Date Inspected

Additions, Outbuildings & Improvements

Type	Year	Units	Grade	Cond	Phys.	Funct.	Sound Value
23 1s Garage (Att)	0	528	0 0	0	0 %	0 %	
21 Open Frame	0	96	0 0	0	0 %	0 %	
68 Wood Deck	0	160	0 0	0	0 %	0 %	
1 One Story Frame	0	120	0 0	0	0 %	0 %	
68 Wood Deck	0	200	0 0	0	0 %	0 %	
68 Wood Deck	0	240	3 100	3	0 %	100 %	
24 Frame Shed	1984	396	2 100	3	0 %	60 %	
57 1s Garage (Det)	2006	1200	3 100	4	0 %	80 %	
					%	%	
					%	%	

1.One Story Fram
2.Two Story Fram
3.Three Story Fr
4.1 & 1/2 Story
5.1 & 3/4 Story
6.2 & 1/2 Story
21.Open Frame Por
22.Encl Pch/ 1s(u
23.1s Garage (Att
24.Frame Shed
25.Frame Bay Wind
26.1SFr Overhang
27.Unfin Basement
28.Unfinished Att
29.Finished Attic

Map Lot 12-019-00A-001 Account 1200 Location 1000 ALLEN POND ROAD Card 1 Of 1 9/22/2021

LUPHER, JOSHUA V
THORSEN, PATRICIA A
1000 ALLEN POND RD
GREENE ME 04236

B7127P121

Previous Owner
CUNLIFFE, THOMAS J
CUNLIFFE, JUDITH E
1000 ALLEN POND ROAD
GREENE ME 04236
Sale Date: 4/26/2007

Inspection Witnessed By:

X Date

No./Date	Description	Date Insp.

Notes:

11/2/10-REVIEW-NAH-REMOVE 2 1/2 BATHS AND ADD 2 FULL BATHS(CPU ENTRY ERROR), ADJUST SIZE OF SHED REVIEW NOTE:SHED"E"(T1-11 WITH NO SLAB)

Greene

Property Data

Neighborhood **1 Neighborhood 1**

Tree Growth Year **0**

TG Managment plan **0**

Y Coordinate **0**

Zone/Land Use **11 Residential**

Secondary Zone

Topography **2 Rolling**

1.Level 4.Below St 7.Rough
2.Rolling 5.Low 8.
3.Above St 6.Swampy 9.

Utilities **4 Drilled Well** **7 Septic**

1.Summer 4.Dr Well 7.Septic
2.Water 5.Dug Well 8.Spring
3.Sewer 6.Lake Wtr 9.None

Street **1 Paved**

1.Paved 4.Proposed 7.
2.Semi Imp 5. 8.
3.Gravel 6. 9.None

SEE NEXT YEAR **0**

0

Sale Data

Sale Date **4/26/2007**

Price **219,900**

Sale Type **2 Land & Buildings**

1.Land 4.Mobile 7.
2.L & B 5.Other 8.
3.Building 6. 9.

Financing **9 Unknown**

1.Convent 4.Seller 7.
2.FHA/VA 5.Private 8.
3.Assumed 6.Cash 9.Unknown

Validity **1 Arms Length Sale**

1.Valid 4.Split 7.Changes
2.Related 5.Partial 8.Other
3.Distress 6.Exempt 9.

Verified **5 Public Record**

1.Buyer 4.Agent 7.Family
2.Seller 5.Pub Rec 8.Other
3.Lender 6.MLS 9.

Assessment Record

Year	Land	Buildings	Exempt	Total
2008	49,000	178,000	0	227,000
2009	49,000	178,000	0	227,000
2010	49,000	178,000	0	227,000
2011	49,000	180,100	10,000	219,100
2012	49,000	180,100	10,000	219,100
2013	49,000	180,100	10,000	219,100
2014	49,000	180,100	10,000	219,100
2015	49,000	180,100	10,000	219,100
2016	49,000	180,100	20,000	209,100
2017	49,000	180,100	20,000	209,100
2018	49,000	180,100	20,000	209,100
2019	49,000	180,100	20,000	209,100
2020	49,000	180,100	25,000	204,100
2021	49,000	180,100	24,250	204,850

Land Data

Front Foot	Type	Effective Frontage	Effective Depth	Influence Factor	Influence Code
11.Regular Lot				%	
12.Delta Triangle				%	
13.Nabla Triangle				%	
14.Rear Land				%	
15.Miscellaneous				%	
				%	
				%	
Square Foot		**Square Feet**			
16.Regular Lot				%	
17.Secondary Lot				%	
18.Excess Land				%	
19.Condominium				%	
20.				%	
				%	
				%	
Fract. Acre		**Acreage/Sites**			
21.Homesite (Frac	24	1.00		100 %	0
22.Baselot (Fract	28	2.20		100 %	0
23.Rear (Fract)	44	1.00		100 %	0
Acres				%	
24.Homesite				%	
25.Baselot				%	
26.Frontage 1				%	
27.Frontage 2				%	
28.Rear Land 1				%	
29.Rear Land 2				%	

Total Acreage 3.20

Influence Codes

1.Vacant
2.R/W
3.Topography
4.Size
5.Access
6.XF & Topo
7.Shape
8.Semi-Improved
9.Fract Share
Acres
30.Rear Land 3
31.Rear Land 4
32.Pasture
33.Crop
34.Hortucul I
35.Horticul II
36.Orchard
37.Softwood
38.Mixed Wood
39.Hardwood
40.Wasteland
41.Gravel Pit
42.Mobile Home Si
43.Camp Site
44.Lot Improvemen
45.M H Hook-Up
46.Excess Frontag

Greene

Map Lot 12-019-00A-001 | Account 1200 | Location 1000 ALLEN POND ROAD | Card 1 Of 1 | 9/22/2021

Building Style	**2 Ranch**		
1.Conv.	5.Colonial	9.Condo	
2.Ranch	6.Split	10.	
3.R Ranch	7.Contemp	11.	
4.Cape	8.Cottage	12.	
Dwelling Units	**1**		
Other Units	**0**		
Stories	**1 One Story**		
1.1	4.1.5	7.3.5	
2.2	5.1.75	8.4	
3.3	6.2.5	9.	
Exterior Walls	**2 Vinyl/Aluminum**		
1.Wood	5.Shingles	9.Other	
2.Vin/Al	6.Brk/Stn	10.	
3.Compos.	7.Single	11.	
4.Asbestos	8.Concrete	12.	
Roof Surface	**1 Asphalt Shingles**		
1.Asphalt	4.Composit	7.Roll	
2.Slate	5.Wood	8.	
3.Metal	6.Other	9.	
SF Masonry Trim	**0**		
	0		
	0		
Year Built	**1990**		
Year Remodeled	**0**		
Foundation	**1 Concrete**		
1.Concrete	4.Wood	7.	
2.C Block	5.Slab	8.	
3.Br/Stone	6.Piers	9.	
Basement	**4 Full Basement**		
1.1/4 Bmt	4.Full Bmt	7.	
2.1/2 Bmt	5.Crawl	8.	
3.3/4 Bmt	6.	9.None	
Bsmt Gar # Cars	**0**		
Wet Basement	**2 Damp Basement**		
1.Dry	4.Dirt Flr	7.	
2.Damp	5.	8.	
3.Wet	6.	9.	

SF Bsmt Living	**0**		
Fin Bsmt Grade	**0 0**		
	0		
Heat Type	**100%**	**1 Hot Water BB**	
1.HWBB	5.FWA	9.No Heat	
2.HWCI	6.GravWA	10.	
3.H Pump	7.Electric	11.	
4.Steam	8.Fl/Wall	12.	
Cool Type	**0%**	**9 None**	
1.Refrig	4.W&C Air	7.	
2.Evapor	5.	8.	
3.H Pump	6.	9.None	
Kitchen Style	**2 Typical**		
1.Modern	4.Obsolete	7.	
2.Typical	5.	8.	
3.Old Type	6.	9.None	
Bath(s) Style	**2 Typical Bath(s)**		
1.Modern	4.Obsolete	7.	
2.Typical	5.	8.	
3.Old Type	6.	9.None	
# Rooms	**0**		
# Bedrooms	**0**		
# Full Baths	**2**		
# Half Baths	**0**		
# Addn Fixtures	**0**		
# Fireplaces	**1**		

TRIO Software
A Division of Harris Computer Systems

Layout	**1 Typical**		
1.Typical	4.	7.	
2.Inadeq	5.	8.	
3.Horrid	6.	9.	
Attic	**9 None**		
1.1/4 Fin	4.Full Fin	7.	
2.1/2 Fin	5.Fl/Stair	8.	
3.3/4 Fin	6.	9.None	
Insulation	**1 Full**		
1.Full	4.Minimal	7.	
2.Heavy	5.Partial	8.	
3.Capped	6.	9.None	
Unfinished %	**0%**		
Grade & Factor	**3 C 100%**		
1.E Grade	4.B Grade	7.AAAGrade	
2.D Grade	5.A Grade	8.M&S Pric	
3.C Grade	6.AA Grade	9.Same	
SQFT (Footprint)	**1944**		
Condition	**4 Average**		
1.Poor	4.Avg	7.V G	
2.Fair	5.Avg+	8.Exc	
3.Avg-	6.Good	9.Same	
Phys. % Good	**0%**		
Funct. % Good	**100%**		
Functional Code	**9 None**		
1.Incomp	4.PL/HT	7.	
2.O-Built	5.	8.Other	
3.Style	6.	9.None	
Econ. % Good	**100%**		
Economic Code	**None**		
0.None	3.No Power	7.	
1.Location	9.None	8.	
2.Encroach	6.	9.	
Entrance Code	**0**		
1.Interior	4.Vacant	7.Permit	
2.Refusal	5.Estimate	8.Review	
3.Informed	6.Callback	9.	
Information Code	**0**		
1.Owner	4.Denis	7.Noel	
2.Relative	5.Estimate	8.Dana	
3.Tenant	6.Other	9.Matt	

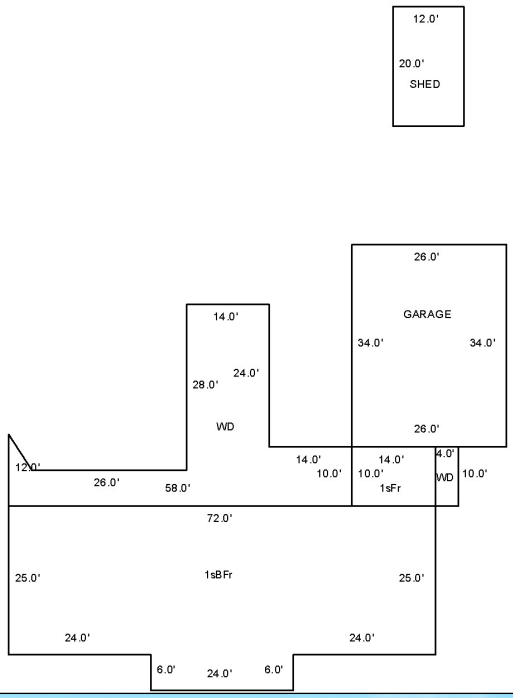

Date Inspected

Additions, Outbuildings & Improvements

Type	Year	Units	Grade	Cond	Phys.	Funct.	Sound Value
1 One Story Frame	0	140	3 100	9	0 %	0 %	
23 1s Garage (Att)	0	884	3 100	9	0 %	0 %	
68 Wood Deck	0	808	3 100	9	0 %	0 %	
24 Frame Shed	2000	240	2 100	9	0 %	75 %	
68 Wood Deck	2004	40	3 100	4	0 %	100 %	
					%	%	
					%	%	
					%	%	
					%	%	
					%	%	

1.One Story Fram
2.Two Story Fram
3.Three Story Fr
4.1 & 1/2 Story
5.1 & 3/4 Story
6.2 & 1/2 Story
21.Open Frame Por
22.Encl Pch/ 1s(u
23.1s Garage (Att
24.Frame Shed
25.Frame Bay Wind
26.1SFr Overhang
27.Unfin Basement
28.Unfinished Att
29.Finished Attic