Map Lot 12-052-008 Account 2201 Location 33 ISLAND VIEW DRIVE Card 1 Of 1 9/23/2021

LAMONTAGNE, JOHN D
BRETON, ASHLEY
33 ISLAND VIEW DRIVE
GREENE ME 04236

B5809P98 B6171P39 B7253P52 B8716P155 B9662P333

Previous Owner
BISESTI, BRETT A
33 ISLAND VIEW DRIVE

GREENE ME 04236
Sale Date: 2/25/2020

Previous Owner
NEUBIS PROPERTIES INC
74 ISLAND VIEW DRIVE

GREENE ME 04236
Sale Date: 9/11/2007

Inspection Witnessed By:

X Date

No./Date	Description	Date Insp.

Notes:
4/4/13 NAH NEW HSE WITH LOT IMPS

Property Data

Neighborhood **22 Neighborhood 22.**

Tree Growth Year **0**

TG Managment plan **0**

Y Coordinate **0**

Zone/Land Use **11 Residential**

Secondary Zone

Topography **2 Rolling** **7 Rough**

1.Level	4.Below St	7.Rough
2.Rolling	5.Low	8.
3.Above St	6.Swampy	9.

Utilities **4 Drilled Well** **7 Septic**

1.Summer	4.Dr Well	7.Septic
2.Water	5.Dug Well	8.Spring
3.Sewer	6.Lake Wtr	9.None

Street **3 Gravel**

1.Paved	4.Proposed	7.
2.Semi Imp	5.	8.
3.Gravel	6.	9.None

SEE NEXT YEAR **0**

0

Sale Data

Sale Date **2/25/2020**

Price **305,000**

Sale Type **2 Land & Buildings**

1.Land	4.Mobile	7.
2.L & B	5.Other	8.
3.Building	6.	9.

Financing **9 Unknown**

1.Convent	4.Seller	7.
2.FHA/VA	5.Private	8.
3.Assumed	6.Cash	9.Unknown

Validity **1 Arms Length Sale**

1.Valid	4.Split	7.Changes
2.Related	5.Partial	8.Other
3.Distress	6.Exempt	9.

Verified **5 Public Record**

1.Buyer	4.Agent	7.Family
2.Seller	5.Pub Rec	8.Other
3.Lender	6.MLS	9.

Assessment Record

Year	Land	Buildings	Exempt	Total
2008	58,800	0	0	58,800
2009	58,800	0	0	58,800
2010	58,800	0	0	58,800
2011	58,800	0	0	58,800
2012	58,800	0	0	58,800
2013	93,300	150,900	0	244,200
2014	93,300	188,700	0	282,000
2015	93,300	188,700	0	282,000
2016	93,300	188,700	0	282,000
2017	93,300	188,700	0	282,000
2018	93,300	188,700	0	282,000
2019	93,300	188,700	0	282,000
2020	93,300	188,700	0	282,000
2021	93,300	188,700	0	282,000

Land Data

Front Foot	Type	Effective Frontage	Effective Depth	Influence Factor	Influence Code
11.Regular Lot				%	
12.Delta Triangle				%	
13.Nabla Triangle				%	
14.Rear Land				%	
15.Miscellaneous				%	
				%	
				%	
Square Foot		**Square Feet**			
16.Regular Lot				%	
17.Secondary Lot				%	
18.Excess Land				%	
19.Condominium				%	
20.				%	
				%	
				%	
Fract. Acre		**Acreage/Sites**			
21.Homesite (Frac	21	0.50	100	%	0
22.Baselot (Fract	28	0.14	100	%	0
23.Rear (Fract)	44	1.00	100	%	0
Acres				%	
24.Homesite				%	
25.Baselot				%	
26.Frontage 1				%	
27.Frontage 2				%	
28.Rear Land 1					
29.Rear Land 2					

Total Acreage 0.64

Influence Codes

1.Vacant
2.R/W
3.Topography
4.Size
5.Access
6.XF & Topo
7.Shape
8.Semi-Improved
9.Fract Share
Acres
30.Rear Land 3
31.Rear Land 4
32.Pasture
33.Crop
34.Hortucul I
35.Horticul II
36.Orchard
37.Softwood
38.Mixed Wood
39.Hardwood
40.Wasteland
41.Gravel Pit
42.Mobile Home Si
43.Camp Site
44.Lot Improvemen
45.M H Hook-Up
46.Excess Frontag

Greene

Greene

Map Lot 12-052-008 | Account 2201 | Location 33 ISLAND VIEW DRIVE | Card 1 Of 1 | 9/23/2021

Building Style	**4 Cape**		
1.Conv.	5.Colonial	9.Condo	
2.Ranch	6.Split	10.	
3.R Ranch	7.Contemp	11.	
4.Cape	8.Cottage	12.	
Dwelling Units	**1**		
Other Units	**0**		
Stories	**4 One & 1/2 Story**		
1.1	4.1.5	7.3.5	
2.2	5.1.75	8.4	
3.3	6.2.5	9.	
Exterior Walls	**2 Vinyl/Aluminum**		
1.Wood	5.Shingles	9.Other	
2.Vin/Al	6.Brk/Stn	10.	
3.Compos.	7.Single	11.	
4.Asbestos	8.Concrete	12.	
Roof Surface	**1 Asphalt Shingles**		
1.Asphalt	4.Composit	7.Roll	
2.Slate	5.Wood	8.	
3.Metal	6.Other	9.	
SF Masonry Trim	**0**		
	0		
	0		
Year Built	**2012**		
Year Remodeled	**0**		
Foundation	**1 Concrete**		
1.Concrete	4.Wood	7.	
2.C Block	5.Slab	8.	
3.Br/Stone	6.Piers	9.	
Basement	**4 Full Basement**		
1.1/4 Bmt	4.Full Bmt	7.	
2.1/2 Bmt	5.Crawl	8.	
3.3/4 Bmt	6.	9.None	
Bsmt Gar # Cars	**0**		
Wet Basement	**1 Dry Basement**		
1.Dry	4.Dirt Flr	7.	
2.Damp	5.	8.	
3.Wet	6.	9.	

SF Bsmt Living	**0**		
Fin Bsmt Grade	**0 0**		
	0		
Heat Type	**100%**	**1 Hot Water BB**	
1.HWBB	5.FWA	9.No Heat	
2.HWCI	6.GravWA	10.	
3.H Pump	7.Electric	11.	
4.Steam	8.Fl/Wall	12.	
Cool Type	**0%**	**9 None**	
1.Refrig	4.W&C Air	7.	
2.Evapor	5.	8.	
3.H Pump	6.	9.None	
Kitchen Style	**2 Typical**		
1.Modern	4.Obsolete	7.	
2.Typical	5.	8.	
3.Old Type	6.	9.None	
Bath(s) Style	**2 Typical Bath(s)**		
1.Modern	4.Obsolete	7.	
2.Typical	5.	8.	
3.Old Type	6.	9.None	
# Rooms	**0**		
# Bedrooms	**0**		
# Full Baths	**2**		
# Half Baths	**0**		
# Addn Fixtures	**1**		
# Fireplaces	**0**		

TRIO Software
A Division of Harris Computer Systems

Layout	**1 Typical**		
1.Typical	4.	7.	
2.Inadeq	5.	8.	
3.Horrid	6.	9.	
Attic	**9 None**		
1.1/4 Fin	4.Full Fin	7.	
2.1/2 Fin	5.Fl/Stair	8.	
3.3/4 Fin	6.	9.None	
Insulation	**1 Full**		
1.Full	4.Minimal	7.	
2.Heavy	5.Partial	8.	
3.Capped	6.	9.None	
Unfinished %	**0%**		
Grade & Factor	**3 C 110%**		
1.E Grade	4.B Grade	7.AAAGrade	
2.D Grade	5.A Grade	8.M&S Pric	
3.C Grade	6.AA Grade	9.Same	
SQFT (Footprint)	**952**		
Condition	**4 Average**		
1.Poor	4.Avg	7.V G	
2.Fair	5.Avg+	8.Exc	
3.Avg-	6.Good	9.Same	
Phys. % Good	**0%**		
Funct. % Good	**100%**		
Functional Code	**9 None**		
1.Incomp	4.PL/HT	7.	
2.O-Built	5.	8.Other	
3.Style	6.	9.None	
Econ. % Good	**100%**		
Economic Code	**None**		
0.None	3.No Power	7.	
1.Location	9.None	8.	
2.Encroach	6.	9.	
Entrance Code	**0**		
1.Interior	4.Vacant	7.Permit	
2.Refusal	5.Estimate	8.Review	
3.Informed	6.Callback	9.	
Information Code	**0**		
1.Owner	4.Denis	7.Noel	
2.Relative	5.Estimate	8.Dana	
3.Tenant	6.Other	9.Matt	

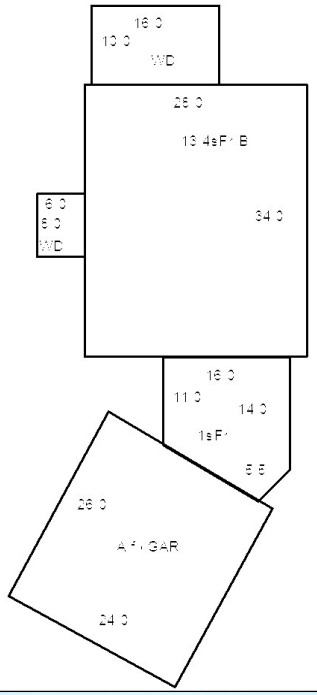

Date Inspected

Additions, Outbuildings & Improvements

Type	Year	Units	Grade	Cond	Phys.	Funct.	Sound Value
1 One Story Frame	0	238	0 0	0	0 %	0 %	
29 Finished Attic	0	624	0 0	0	0 %	0 %	
68 Wood Deck	0	160	0 0	0	0 %	0 %	
68 Wood Deck	0	48	0 0	0	0 %	0 %	
23 1s Garage (Att)	0	624	0 0	0	0 %	0 %	
					%	%	
					%	%	
					%	%	
					%	%	
					%	%	

1.One Story Fram
2.Two Story Fram
3.Three Story Fr
4.1 & 1/2 Story
5.1 & 3/4 Story
6.2 & 1/2 Story
21.Open Frame Por
22.Encl Pch/ 1s(u
23.1s Garage (Att
24.Frame Shed
25.Frame Bay Wind
26.1SFr Overhang
27.Unfin Basement
28.Unfinished Att
29.Finished Attic

Map Lot 12-052-009 Account 2202 Location 43 ISLAND VIEW DRIVE Card 1 Of 1 9/23/2021

NEUBIS PROPERTIES INC
74 ISLAND VIEW DRIVE
GREENE ME 04238

B6171P39

Inspection Witnessed By:

X Date

No./Date	Description	Date Insp.

Notes:

Greene

Property Data

Neighborhood **21 Neighborhood 21.**

Tree Growth Year **0**

TG Managment plan **0**

Y Coordinate **0**

Zone/Land Use **11 Residential**

Secondary Zone

Topography **2 Rolling** **7 Rough**

1.Level	4.Below St	7.Rough
2.Rolling	5.Low	8.
3.Above St	6.Swampy	9.

Utilities **9 None**

1.Summer	4.Dr Well	7.Septic
2.Water	5.Dug Well	8.Spring
3.Sewer	6.Lake Wtr	9.None

Street **3 Gravel**

1.Paved	4.Proposed	7.
2.Semi Imp	5.	8.
3.Gravel	6.	9.None

SEE NEXT YEAR **0**

0

Sale Data

Sale Date

Price

Sale Type

1.Land	4.Mobile	7.
2.L & B	5.Other	8.
3.Building	6.	9.

Financing

1.Convent	4.Seller	7.
2.FHA/VA	5.Private	8.
3.Assumed	6.Cash	9.Unknown

Validity

1.Valid	4.Split	7.Changes
2.Related	5.Partial	8.Other
3.Distress	6.Exempt	9.

Verified

1.Buyer	4.Agent	7.Family
2.Seller	5.Pub Rec	8.Other
3.Lender	6.MLS	9.

Assessment Record

Year	Land	Buildings	Exempt	Total
2008	77,000	0	0	77,000
2009	77,000	0	0	77,000
2010	77,000	0	0	77,000
2011	77,000	0	0	77,000
2012	77,000	0	0	77,000
2013	77,000	0	0	77,000
2014	77,000	0	0	77,000
2015	77,000	0	0	77,000
2016	77,000	0	0	77,000
2017	77,000	0	0	77,000
2018	77,000	0	0	77,000
2019	77,000	0	0	77,000
2020	77,000	0	0	77,000
2021	77,000	0	0	77,000

Land Data

Front Foot	Type	Effective Frontage	Effective Depth	Influence Factor	Influence Code
11.Regular Lot				%	
12.Delta Triangle				%	
13.Nabla Triangle				%	
14.Rear Land				%	
15.Miscellaneous				%	
				%	
				%	
Square Foot		**Square Feet**			
16.Regular Lot				%	
17.Secondary Lot				%	
18.Excess Land				%	
19.Condominium				%	
20.				%	
				%	
				%	
Fract. Acre		**Acreage/Sites**			
21.Homesite (Frac	21	0.50	75	%	8
22.Baselot (Fract	28	0.08	100	%	0
23.Rear (Fract)				%	
Acres				%	
24.Homesite				%	
25.Baselot				%	
26.Frontage 1				%	
27.Frontage 2				%	
28.Rear Land 1				%	
29.Rear Land 2				%	

Total Acreage 0.58

Influence Codes

1.Vacant
2.R/W
3.Topography
4.Size
5.Access
6.XF & Topo
7.Shape
8.Semi-Improved
9.Fract Share
Acres
30.Rear Land 3
31.Rear Land 4
32.Pasture
33.Crop
34.Hortucul I
35.Horticul II
36.Orchard
37.Softwood
38.Mixed Wood
39.Hardwood
40.Wasteland
41.Gravel Pit
42.Mobile Home Si
43.Camp Site
44.Lot Improvemen
45.M H Hook-Up
46.Excess Frontag

Greene

Map Lot 12-052-009 | Account 2202 | Location 43 ISLAND VIEW DRIVE | Card 1 Of 1 | 9/23/2021

Building Style		
1.Conv.	5.Colonial	9.Condo
2.Ranch	6.Split	10.
3.R Ranch	7.Contemp	11.
4.Cape	8.Cottage	12.

Dwelling Units

Other Units

Stories		
1.1	4.1.5	7.3.5
2.2	5.1.75	8.4
3.3	6.2.5	9.

Exterior Walls		
1.Wood	5.Shingles	9.Other
2.Vin/Al	6.Brk/Stn	10.
3.Compos.	7.Single	11.
4.Asbestos	8.Concrete	12.

Roof Surface		
1.Asphalt	4.Composit	7.Roll
2.Slate	5.Wood	8.
3.Metal	6.Other	9.

SF Masonry Trim

Year Built

Year Remodeled

Foundation		
1.Concrete	4.Wood	7.
2.C Block	5.Slab	8.
3.Br/Stone	6.Piers	9.

Basement		
1.1/4 Bmt	4.Full Bmt	7.
2.1/2 Bmt	5.Crawl	8.
3.3/4 Bmt	6.	9.None

Bsmt Gar # Cars

Wet Basement		
1.Dry	4.Dirt Flr	7.
2.Damp	5.	8.
3.Wet	6.	9.

SF Bsmt Living

Fin Bsmt Grade

Heat Type **100%**		
1.HWBB	5.FWA	9.No Heat
2.HWCI	6.GravWA	10.
3.H Pump	7.Electric	11.
4.Steam	8.Fl/Wall	12.

Cool Type **0%**		
1.Refrig	4.W&C Air	7.
2.Evapor	5.	8.
3.H Pump	6.	9.None

Kitchen Style		
1.Modern	4.Obsolete	7.
2.Typical	5.	8.
3.Old Type	6.	9.None

Bath(s) Style		
1.Modern	4.Obsolete	7.
2.Typical	5.	8.
3.Old Type	6.	9.None

Rooms

Bedrooms

Full Baths

Half Baths

Addn Fixtures

Fireplaces

TRIO Software
A Division of Harris Computer Systems

Layout		
1.Typical	4.	7.
2.Inadeq	5.	8.
3.Horrid	6.	9.

Attic		
1.1/4 Fin	4.Full Fin	7.
2.1/2 Fin	5.Fl/Stair	8.
3.3/4 Fin	6.	9.None

Insulation		
1.Full	4.Minimal	7.
2.Heavy	5.Partial	8.
3.Capped	6.	9.None

Unfinished %

Grade & Factor		
1.E Grade	4.B Grade	7.AAAGrade
2.D Grade	5.A Grade	8.M&S Pric
3.C Grade	6.AA Grade	9.Same

SQFT (Footprint)

Condition		
1.Poor	4.Avg	7.V G
2.Fair	5.Avg+	8.Exc
3.Avg-	6.Good	9.Same

Phys. % Good

Funct. % Good

Functional Code		
1.Incomp	4.PL/HT	7.
2.O-Built	5.	8.Other
3.Style	6.	9.None

Econ. % Good

Economic Code		
0.None	3.No Power	7.
1.Location	9.None	8.
2.Encroach	6.	9.

Entrance Code **0**		
1.Interior	4.Vacant	7.Permit
2.Refusal	5.Estimate	8.Review
3.Informed	6.Callback	9.

Information Code **0**		
1.Owner	4.Denis	7.Noel
2.Relative	5.Estimate	8.Dana
3.Tenant	6.Other	9.Matt

Date Inspected

Additions, Outbuildings & Improvements

Type	Year	Units	Grade	Cond	Phys.	Funct.	Sound Value
					%	%	
					%	%	
					%	%	
					%	%	
					%	%	
					%	%	
					%	%	
					%	%	
					%	%	
					%	%	

1.One Story Fram
2.Two Story Fram
3.Three Story Fr
4.1 & 1/2 Story
5.1 & 3/4 Story
6.2 & 1/2 Story
21.Open Frame Por
22.Encl Pch/ 1s(u
23.1s Garage (Att
24.Frame Shed
25.Frame Bay Wind
26.1SFr Overhang
27.Unfin Basement
28.Unfinished Att
29.Finished Attic

Map Lot 12-052-010 Account 2203 Location 51 ISLAND VIEW DRIVE Card 1 Of 1 9/23/2021

NEUBIS PROPERTIES INC
74 ISLAND VIEW DRIVE
GREENE ME 04238

B6171P39

Property Data

Neighborhood **21 Neighborhood 21.**

Tree Growth Year **0**

TG Managment plan **0**

Y Coordinate **0**

Zone/Land Use **11 Residential**

Secondary Zone

Topography **2 Rolling** **7 Rough**

1.Level	4.Below St	7.Rough
2.Rolling	5.Low	8.
3.Above St	6.Swampy	9.

Utilities **9 None**

1.Summer	4.Dr Well	7.Septic
2.Water	5.Dug Well	8.Spring
3.Sewer	6.Lake Wtr	9.None

Street **3 Gravel**

1.Paved	4.Proposed	7.
2.Semi Imp	5.	8.
3.Gravel	6.	9.None

SEE NEXT YEAR **0**

0

Sale Data

Sale Date

Price

Sale Type

1.Land	4.Mobile	7.
2.L & B	5.Other	8.
3.Building	6.	9.

Financing

1.Convent	4.Seller	7.
2.FHA/VA	5.Private	8.
3.Assumed	6.Cash	9.Unknown

Validity

1.Valid	4.Split	7.Changes
2.Related	5.Partial	8.Other
3.Distress	6.Exempt	9.

Verified

1.Buyer	4.Agent	7.Family
2.Seller	5.Pub Rec	8.Other
3.Lender	6.MLS	9.

Assessment Record

Year	Land	Buildings	Exempt	Total
2008	77,000	0	0	77,000
2009	77,000	0	0	77,000
2010	77,000	0	0	77,000
2011	77,000	0	0	77,000
2012	77,000	0	0	77,000
2013	77,000	0	0	77,000
2014	77,000	0	0	77,000
2015	77,000	0	0	77,000
2016	77,000	0	0	77,000
2017	77,000	0	0	77,000
2018	77,000	0	0	77,000
2019	77,000	0	0	77,000
2020	77,000	0	0	77,000
2021	77,000	0	0	77,000

Land Data

Front Foot	Type	Effective Frontage	Effective Depth	Influence Factor	Influence Code
11.Regular Lot				%	
12.Delta Triangle				%	
13.Nabla Triangle				%	
14.Rear Land				%	
15.Miscellaneous				%	
				%	
				%	
Square Foot		**Square Feet**			
16.Regular Lot				%	
17.Secondary Lot				%	
18.Excess Land				%	
19.Condominium				%	
20.				%	
				%	
				%	
Fract. Acre		**Acreage/Sites**			
21.Homesite (Frac	21	0.50	75	%	8
22.Baselot (Fract	28	0.08	100	%	0
23.Rear (Fract)				%	
Acres				%	
24.Homesite				%	
25.Baselot				%	
26.Frontage 1				%	
27.Frontage 2				%	
28.Rear Land 1				%	
29.Rear Land 2				%	

Total Acreage 0.58

Influence Codes

1.Vacant
2.R/W
3.Topography
4.Size
5.Access
6.XF & Topo
7.Shape
8.Semi-Improved
9.Fract Share
Acres
30.Rear Land 3
31.Rear Land 4
32.Pasture
33.Crop
34.Hortucul I
35.Horticul II
36.Orchard
37.Softwood
38.Mixed Wood
39.Hardwood
40.Wasteland
41.Gravel Pit
42.Mobile Home Si
43.Camp Site
44.Lot Improvemen
45.M H Hook-Up
46.Excess Frontag

Inspection Witnessed By:

X Date

No./Date	Description	Date Insp.

Notes:

Greene

Greene

Map Lot 12-052-010 | Account 2203 | Location 51 ISLAND VIEW DRIVE | Card 1 Of 1 | 9/23/2021

Building Style		
1.Conv.	5.Colonial	9.Condo
2.Ranch	6.Split	10.
3.R Ranch	7.Contemp	11.
4.Cape	8.Cottage	12.

Dwelling Units

Other Units

Stories		
1.1	4.1.5	7.3.5
2.2	5.1.75	8.4
3.3	6.2.5	9.

Exterior Walls		
1.Wood	5.Shingles	9.Other
2.Vin/Al	6.Brk/Stn	10.
3.Compos.	7.Single	11.
4.Asbestos	8.Concrete	12.

Roof Surface		
1.Asphalt	4.Composit	7.Roll
2.Slate	5.Wood	8.
3.Metal	6.Other	9.

SF Masonry Trim

Year Built

Year Remodeled

Foundation		
1.Concrete	4.Wood	7.
2.C Block	5.Slab	8.
3.Br/Stone	6.Piers	9.

Basement		
1.1/4 Bmt	4.Full Bmt	7.
2.1/2 Bmt	5.Crawl	8.
3.3/4 Bmt	6.	9.None

Bsmt Gar # Cars

Wet Basement		
1.Dry	4.Dirt Flr	7.
2.Damp	5.	8.
3.Wet	6.	9.

SF Bsmt Living

Fin Bsmt Grade

Heat Type **100%**		
1.HWBB	5.FWA	9.No Heat
2.HWCI	6.GravWA	10.
3.H Pump	7.Electric	11.
4.Steam	8.Fl/Wall	12.

Cool Type **0%**		
1.Refrig	4.W&C Air	7.
2.Evapor	5.	8.
3.H Pump	6.	9.None

Kitchen Style		
1.Modern	4.Obsolete	7.
2.Typical	5.	8.
3.Old Type	6.	9.None

Bath(s) Style		
1.Modern	4.Obsolete	7.
2.Typical	5.	8.
3.Old Type	6.	9.None

Rooms

Bedrooms

Full Baths

Half Baths

Addn Fixtures

Fireplaces

TRIO Software
A Division of Harris Computer Systems

Layout		
1.Typical	4.	7.
2.Inadeq	5.	8.
3.Horrid	6.	9.

Attic		
1.1/4 Fin	4.Full Fin	7.
2.1/2 Fin	5.Fl/Stair	8.
3.3/4 Fin	6.	9.None

Insulation		
1.Full	4.Minimal	7.
2.Heavy	5.Partial	8.
3.Capped	6.	9.None

Unfinished %

Grade & Factor		
1.E Grade	4.B Grade	7.AAAGrade
2.D Grade	5.A Grade	8.M&S Pric
3.C Grade	6.AA Grade	9.Same

SQFT (Footprint)

Condition		
1.Poor	4.Avg	7.V G
2.Fair	5.Avg+	8.Exc
3.Avg-	6.Good	9.Same

Phys. % Good

Funct. % Good

Functional Code		
1.Incomp	4.PL/HT	7.
2.O-Built	5.	8.Other
3.Style	6.	9.None

Econ. % Good

Economic Code		
0.None	3.No Power	7.
1.Location	9.None	8.
2.Encroach	6.	9.

Entrance Code **0**		
1.Interior	4.Vacant	7.Permit
2.Refusal	5.Estimate	8.Review
3.Informed	6.Callback	9.

Information Code **0**		
1.Owner	4.Denis	7.Noel
2.Relative	5.Estimate	8.Dana
3.Tenant	6.Other	9.Matt

Date Inspected

Additions, Outbuildings & Improvements

Type	Year	Units	Grade	Cond	Phys.	Funct.	Sound Value
					%	%	
					%	%	
					%	%	
					%	%	
					%	%	
					%	%	
					%	%	
					%	%	
					%	%	
					%	%	

1.One Story Fram
2.Two Story Fram
3.Three Story Fr
4.1 & 1/2 Story
5.1 & 3/4 Story
6.2 & 1/2 Story
21.Open Frame Por
22.Encl Pch/ 1s(u
23.1s Garage (Att
24.Frame Shed
25.Frame Bay Wind
26.1SFr Overhang
27.Unfin Basement
28.Unfinished Att
29.Finished Attic

Map Lot 12-052-011 Account 2204 Location 55 ISLAND VIEW DRIVE Card 1 Of 1 9/23/2021

DOUCETTE, SEAN J
DOUCETTE, MARCIA A
55 ISLAND VIEW DRIVE
GREENE ME 04236

B6280P68 B7857P26 B8551P40 B10334P287

Previous Owner
CARON, JAMES M
CARON, CAROL A
55 ISLAND VIEW DRIVE
GREENE ME 04236
Sale Date: 3/25/2020

Previous Owner
FORTIN HOME CONSTRUCTION INC
35 MARKALYN DRIVE

AUBURN ME 04210
Sale Date: 12/29/2009

Previous Owner
NEUBIS PROPERTIES INC
74 ISLAND VIEW DRIVE

GREENE ME 04236
Sale Date: 3/30/2005

Inspection Witnessed By:

X Date

No./Date	Description	Date Insp.

Notes:
10/29/10 REV VAC N/C

Property Data

Neighborhood **21 Neighborhood 21.**

Tree Growth Year **0**

TG Managment plan **0**

Y Coordinate **0**

Zone/Land Use **11 Residential**

Secondary Zone

Topography **2 Rolling** **7 Rough**

1.Level	4.Below St	7.Rough
2.Rolling	5.Low	8.
3.Above St	6.Swampy	9.

Utilities **4 Drilled Well** **7 Septic**

1.Summer	4.Dr Well	7.Septic
2.Water	5.Dug Well	8.Spring
3.Sewer	6.Lake Wtr	9.None

Street **3 Gravel**

1.Paved	4.Proposed	7.
2.Semi Imp	5.	8.
3.Gravel	6.	9.None

SEE NEXT YEAR **0**

0

Sale Data

Sale Date **3/25/2020**

Price **333,000**

Sale Type **2 Land & Buildings**

1.Land	4.Mobile	7.
2.L & B	5.Other	8.
3.Building	6.	9.

Financing **9 Unknown**

1.Convent	4.Seller	7.
2.FHA/VA	5.Private	8.
3.Assumed	6.Cash	9.Unknown

Validity **1 Arms Length Sale**

1.Valid	4.Split	7.Changes
2.Related	5.Partial	8.Other
3.Distress	6.Exempt	9.

Verified **5 Public Record**

1.Buyer	4.Agent	7.Family
2.Seller	5.Pub Rec	8.Other
3.Lender	6.MLS	9.

Assessment Record

Year	Land	Buildings	Exempt	Total
2008	117,600	221,400	0	339,000
2009	117,600	221,400	0	339,000
2010	117,600	221,400	0	339,000
2011	117,600	221,400	0	339,000
2012	117,600	221,400	0	339,000
2013	117,600	221,400	0	339,000
2014	117,600	221,400	0	339,000
2015	117,600	221,400	0	339,000
2016	117,600	221,400	0	339,000
2017	117,600	221,400	0	339,000
2018	117,600	221,400	0	339,000
2019	117,600	221,400	20,000	319,000
2020	117,600	221,400	0	339,000
2021	117,600	221,400	24,250	314,750

Land Data

Front Foot	Type	Effective Frontage	Effective Depth	Influence Factor	Influence Code
11.Regular Lot				%	
12.Delta Triangle				%	
13.Nabla Triangle				%	
14.Rear Land				%	
15.Miscellaneous				%	
				%	
				%	
Square Foot		**Square Feet**			
16.Regular Lot				%	
17.Secondary Lot				%	
18.Excess Land				%	
19.Condominium				%	
20.				%	
				%	
				%	
Fract. Acre		**Acreage/Sites**			
21.Homesite (Frac	21	0.50	100	%	0
22.Baselot (Fract	28	0.07	100	%	0
23.Rear (Fract)	44	1.00	100	%	0
Acres				%	
24.Homesite				%	
25.Baselot				%	
26.Frontage 1				%	
27.Frontage 2				%	
28.Rear Land 1					
29.Rear Land 2					

Total Acreage 0.57

Influence Codes

1.Vacant
2.R/W
3.Topography
4.Size
5.Access
6.XF & Topo
7.Shape
8.Semi-Improved
9.Fract Share
Acres
30.Rear Land 3
31.Rear Land 4
32.Pasture
33.Crop
34.Hortucul I
35.Horticul II
36.Orchard
37.Softwood
38.Mixed Wood
39.Hardwood
40.Wasteland
41.Gravel Pit
42.Mobile Home Si
43.Camp Site
44.Lot Improvemen
45.M H Hook-Up
46.Excess Frontag

Greene

Greene

Map Lot 12-052-011 | Account 2204 | Location 55 ISLAND VIEW DRIVE | Card 1 Of 1 | 9/23/2021

Building Style	**5 Colonial**		
1.Conv.	5.Colonial	9.Condo	
2.Ranch	6.Split	10.	
3.R Ranch	7.Contemp	11.	
4.Cape	8.Cottage	12.	
Dwelling Units	**1**		
Other Units	**0**		
Stories	**2 Two Story**		
1.1	4.1.5	7.3.5	
2.2	5.1.75	8.4	
3.3	6.2.5	9.	
Exterior Walls	**2 Vinyl/Aluminum**		
1.Wood	5.Shingles	9.Other	
2.Vin/Al	6.Brk/Stn	10.	
3.Compos.	7.Single	11.	
4.Asbestos	8.Concrete	12.	
Roof Surface	**1 Asphalt Shingles**		
1.Asphalt	4.Composit	7.Roll	
2.Slate	5.Wood	8.	
3.Metal	6.Other	9.	
SF Masonry Trim	**0**		
	0		
	0		
Year Built	**2006**		
Year Remodeled	**0**		
Foundation	**1 Concrete**		
1.Concrete	4.Wood	7.	
2.C Block	5.Slab	8.	
3.Br/Stone	6.Piers	9.	
Basement	**4 Full Basement**		
1.1/4 Bmt	4.Full Bmt	7.	
2.1/2 Bmt	5.Crawl	8.	
3.3/4 Bmt	6.	9.None	
Bsmt Gar # Cars	**0**		
Wet Basement	**1 Dry Basement**		
1.Dry	4.Dirt Flr	7.	
2.Damp	5.	8.	
3.Wet	6.	9.	

SF Bsmt Living	**0**		
Fin Bsmt Grade	**0 0**		
	0		
Heat Type	**100%**	**1 Hot Water BB**	
1.HWBB	5.FWA	9.No Heat	
2.HWCI	6.GravWA	10.	
3.H Pump	7.Electric	11.	
4.Steam	8.Fl/Wall	12.	
Cool Type	**0%**	**9 None**	
1.Refrig	4.W&C Air	7.	
2.Evapor	5.	8.	
3.H Pump	6.	9.None	
Kitchen Style	**2 Typical**		
1.Modern	4.Obsolete	7.	
2.Typical	5.	8.	
3.Old Type	6.	9.None	
Bath(s) Style	**2 Typical Bath(s)**		
1.Modern	4.Obsolete	7.	
2.Typical	5.	8.	
3.Old Type	6.	9.None	
# Rooms	**0**		
# Bedrooms	**4**		
# Full Baths	**2**		
# Half Baths	**0**		
# Addn Fixtures	**0**		
# Fireplaces	**0**		

TRIO Software
A Division of Harris Computer Systems

Layout	**1 Typical**		
1.Typical	4.	7.	
2.Inadeq	5.	8.	
3.Horrid	6.	9.	
Attic	**9 None**		
1.1/4 Fin	4.Full Fin	7.	
2.1/2 Fin	5.Fl/Stair	8.	
3.3/4 Fin	6.	9.None	
Insulation	**1 Full**		
1.Full	4.Minimal	7.	
2.Heavy	5.Partial	8.	
3.Capped	6.	9.None	
Unfinished %	**0%**		
Grade & Factor	**3 C 110%**		
1.E Grade	4.B Grade	7.AAAGrade	
2.D Grade	5.A Grade	8.M&S Pric	
3.C Grade	6.AA Grade	9.Same	
SQFT (Footprint)	**1304**		
Condition	**4 Average**		
1.Poor	4.Avg	7.V G	
2.Fair	5.Avg+	8.Exc	
3.Avg-	6.Good	9.Same	
Phys. % Good	**0%**		
Funct. % Good	**100%**		
Functional Code	**9 None**		
1.Incomp	4.PL/HT	7.	
2.O-Built	5.	8.Other	
3.Style	6.	9.None	
Econ. % Good	**100%**		
Economic Code	**None**		
0.None	3.No Power	7.	
1.Location	9.None	8.	
2.Encroach	6.	9.	
Entrance Code	**0**		
1.Interior	4.Vacant	7.Permit	
2.Refusal	5.Estimate	8.Review	
3.Informed	6.Callback	9.	
Information Code	**0**		
1.Owner	4.Denis	7.Noel	
2.Relative	5.Estimate	8.Dana	
3.Tenant	6.Other	9.Matt	

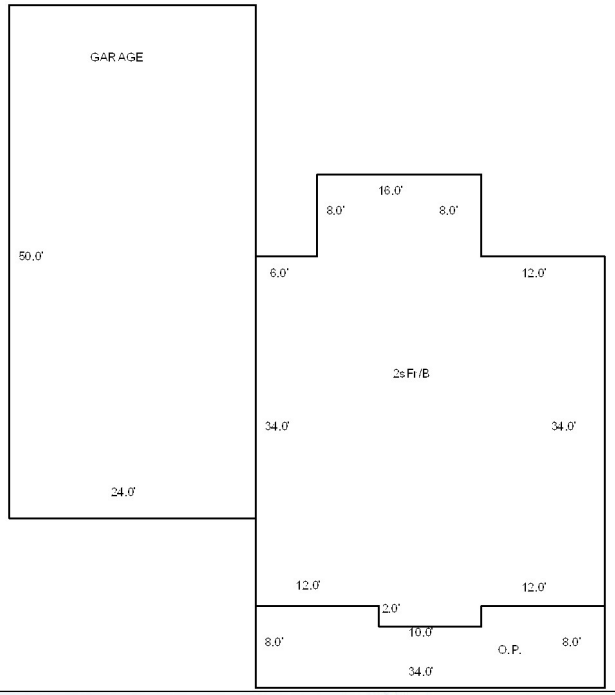

Date Inspected

Additions, Outbuildings & Improvements

Type	Year	Units	Grade	Cond	Phys.	Funct.	Sound Value
21 Open Frame	0	252	9 100	9	0 %	0 %	
23 1s Garage (Att)	0	1200	9 100	9	0 %	0 %	
					%	%	
					%	%	
					%	%	
					%	%	
					%	%	
					%	%	
					%	%	
					%	%	

1.One Story Fram
2.Two Story Fram
3.Three Story Fr
4.1 & 1/2 Story
5.1 & 3/4 Story
6.2 & 1/2 Story
21.Open Frame Por
22.Encl Pch/ 1s(u
23.1s Garage (Att
24.Frame Shed
25.Frame Bay Wind
26.1SFr Overhang
27.Unfin Basement
28.Unfinished Att
29.Finished Attic

Map Lot 12-052-012 Account 2205 Location 61 ISLAND VIEW DRIVE Card 1 Of 1 9/23/2021

DOUCETTE, SEAN J
DOUCETTE, MARCIA A
55 ISLAND VIEW DRIVE
GREENE ME 04236

B9065P167 B10370P326

Previous Owner
HINKLEY, SANDRA E
HINKLEY, PETER B
P O BOX 444
AUBURN ME 04212-0444
Sale Date: 5/15/2020

Previous Owner
NEUBIS PROPERTIES INC
74 ISLAND VIEW DRIVE

GREENE ME 04236
Sale Date: 1/07/2015

Inspection Witnessed By:

X Date

No./Date	Description	Date Insp.

Notes:
08c- NC change

Greene

Property Data

Neighborhood **22 Neighborhood 22.**

Tree Growth Year **0**

TG Managment plan **0**

Y Coordinate **0**

Zone/Land Use **11 Residential**

Secondary Zone

Topography **2 Rolling** **7 Rough**

1.Level	4.Below St	7.Rough
2.Rolling	5.Low	8.
3.Above St	6.Swampy	9.

Utilities

1.Summer	4.Dr Well	7.Septic
2.Water	5.Dug Well	8.Spring
3.Sewer	6.Lake Wtr	9.None

Street **3 Gravel**

1.Paved	4.Proposed	7.
2.Semi Imp	5.	8.
3.Gravel	6.	9.None

SEE NEXT YEAR **0**

0

Sale Data

Sale Date **5/15/2020**

Price **27,000**

Sale Type **1 Land Only**

1.Land	4.Mobile	7.
2.L & B	5.Other	8.
3.Building	6.	9.

Financing **9 Unknown**

1.Convent	4.Seller	7.
2.FHA/VA	5.Private	8.
3.Assumed	6.Cash	9.Unknown

Validity **8 Other Non Valid**

1.Valid	4.Split	7.Changes
2.Related	5.Partial	8.Other
3.Distress	6.Exempt	9.

Verified **5 Public Record**

1.Buyer	4.Agent	7.Family
2.Seller	5.Pub Rec	8.Other
3.Lender	6.MLS	9.

Assessment Record

Year	Land	Buildings	Exempt	Total
2008	77,000	0	0	77,000
2009	58,600	0	0	58,600
2010	58,600	0	0	58,600
2011	58,600	0	0	58,600
2012	58,600	0	0	58,600
2013	58,600	0	0	58,600
2014	58,600	0	0	58,600
2015	58,600	0	0	58,600
2016	58,600	0	0	58,600
2017	58,600	0	0	58,600
2018	58,600	0	0	58,600
2019	58,600	0	0	58,600
2020	58,600	0	0	58,600
2021	58,600	0	0	58,600

Land Data

Front Foot	Type	Effective Frontage	Effective Depth	Influence Factor	Influence Code
11.Regular Lot				%	
12.Delta Triangle				%	
13.Nabla Triangle				%	
14.Rear Land				%	
15.Miscellaneous				%	
				%	
				%	
Square Foot		**Square Feet**			
16.Regular Lot				%	
17.Secondary Lot				%	
18.Excess Land				%	
19.Condominium				%	
20.				%	
				%	
				%	
Fract. Acre		**Acreage/Sites**			
21.Homesite (Frac	21	0.50	75	%	8
22.Baselot (Fract	28	0.07	100	%	0
23.Rear (Fract)				%	
Acres				%	
24.Homesite				%	
25.Baselot				%	
26.Frontage 1				%	
27.Frontage 2				%	
28.Rear Land 1				%	
29.Rear Land 2				%	

Total Acreage 0.57

Influence Codes

1.Vacant
2.R/W
3.Topography
4.Size
5.Access
6.XF & Topo
7.Shape
8.Semi-Improved
9.Fract Share
Acres
30.Rear Land 3
31.Rear Land 4
32.Pasture
33.Crop
34.Hortucul I
35.Horticul II
36.Orchard
37.Softwood
38.Mixed Wood
39.Hardwood
40.Wasteland
41.Gravel Pit
42.Mobile Home Si
43.Camp Site
44.Lot Improvemen
45.M H Hook-Up
46.Excess Frontag

Greene

Map Lot 12-052-012 | Account 2205 | Location 61 ISLAND VIEW DRIVE | Card 1 Of 1 | 9/23/2021

Building Style		
1.Conv.	5.Colonial	9.Condo
2.Ranch	6.Split	10.
3.R Ranch	7.Contemp	11.
4.Cape	8.Cottage	12.

Dwelling Units

Other Units

Stories		
1.1	4.1.5	7.3.5
2.2	5.1.75	8.4
3.3	6.2.5	9.

Exterior Walls		
1.Wood	5.Shingles	9.Other
2.Vin/Al	6.Brk/Stn	10.
3.Compos.	7.Single	11.
4.Asbestos	8.Concrete	12.

Roof Surface		
1.Asphalt	4.Composit	7.Roll
2.Slate	5.Wood	8.
3.Metal	6.Other	9.

SF Masonry Trim

Year Built

Year Remodeled

Foundation		
1.Concrete	4.Wood	7.
2.C Block	5.Slab	8.
3.Br/Stone	6.Piers	9.

Basement		
1.1/4 Bmt	4.Full Bmt	7.
2.1/2 Bmt	5.Crawl	8.
3.3/4 Bmt	6.	9.None

Bsmt Gar # Cars

Wet Basement		
1.Dry	4.Dirt Flr	7.
2.Damp	5.	8.
3.Wet	6.	9.

SF Bsmt Living

Fin Bsmt Grade

Heat Type **100%**		
1.HWBB	5.FWA	9.No Heat
2.HWCI	6.GravWA	10.
3.H Pump	7.Electric	11.
4.Steam	8.Fl/Wall	12.

Cool Type **0%**		
1.Refrig	4.W&C Air	7.
2.Evapor	5.	8.
3.H Pump	6.	9.None

Kitchen Style		
1.Modern	4.Obsolete	7.
2.Typical	5.	8.
3.Old Type	6.	9.None

Bath(s) Style		
1.Modern	4.Obsolete	7.
2.Typical	5.	8.
3.Old Type	6.	9.None

Rooms

Bedrooms

Full Baths

Half Baths

Addn Fixtures

Fireplaces

TRIO Software
A Division of Harris Computer Systems

Layout		
1.Typical	4.	7.
2.Inadeq	5.	8.
3.Horrid	6.	9.

Attic		
1.1/4 Fin	4.Full Fin	7.
2.1/2 Fin	5.Fl/Stair	8.
3.3/4 Fin	6.	9.None

Insulation		
1.Full	4.Minimal	7.
2.Heavy	5.Partial	8.
3.Capped	6.	9.None

Unfinished %

Grade & Factor		
1.E Grade	4.B Grade	7.AAAGrade
2.D Grade	5.A Grade	8.M&S Pric
3.C Grade	6.AA Grade	9.Same

SQFT (Footprint)

Condition		
1.Poor	4.Avg	7.V G
2.Fair	5.Avg+	8.Exc
3.Avg-	6.Good	9.Same

Phys. % Good

Funct. % Good

Functional Code		
1.Incomp	4.PL/HT	7.
2.O-Built	5.	8.Other
3.Style	6.	9.None

Econ. % Good

Economic Code		
0.None	3.No Power	7.
1.Location	9.None	8.
2.Encroach	6.	9.

Entrance Code **0**		
1.Interior	4.Vacant	7.Permit
2.Refusal	5.Estimate	8.Review
3.Informed	6.Callback	9.

Information Code **0**		
1.Owner	4.Denis	7.Noel
2.Relative	5.Estimate	8.Dana
3.Tenant	6.Other	9.Matt

Date Inspected

Additions, Outbuildings & Improvements

Type	Year	Units	Grade	Cond	Phys.	Funct.	Sound Value
					%	%	
					%	%	
					%	%	
					%	%	
					%	%	
					%	%	
					%	%	
					%	%	
					%	%	
					%	%	

1.One Story Fram
2.Two Story Fram
3.Three Story Fr
4.1 & 1/2 Story
5.1 & 3/4 Story
6.2 & 1/2 Story
21.Open Frame Por
22.Encl Pch/ 1s(u
23.1s Garage (Att
24.Frame Shed
25.Frame Bay Wind
26.1SFr Overhang
27.Unfin Basement
28.Unfinished Att
29.Finished Attic

Map Lot 12-052-013 Account 2206 Location 67 ISLAND VIEW DRIVE Card 1 Of 1 9/23/2021

NEUBIS PROPERTIES INC
74 ISLAND VIEW DRIVE
GREENE ME 04238

B6171P39

Inspection Witnessed By:

X Date

No./Date	Description	Date Insp.

Notes:
08c- NC change

Greene

Property Data

Neighborhood **22 Neighborhood 22.**

Tree Growth Year **0**

TG Managment plan **0**

Y Coordinate **0**

Zone/Land Use **11 Residential**

Secondary Zone

Topography **2 Rolling** **7 Rough**

1.Level	4.Below St	7.Rough
2.Rolling	5.Low	8.
3.Above St	6.Swampy	9.

Utilities **9 None**

1.Summer	4.Dr Well	7.Septic
2.Water	5.Dug Well	8.Spring
3.Sewer	6.Lake Wtr	9.None

Street **3 Gravel**

1.Paved	4.Proposed	7.
2.Semi Imp	5.	8.
3.Gravel	6.	9.None

SEE NEXT YEAR **0**

0

Sale Data

Sale Date

Price

Sale Type

1.Land	4.Mobile	7.
2.L & B	5.Other	8.
3.Building	6.	9.

Financing

1.Convent	4.Seller	7.
2.FHA/VA	5.Private	8.
3.Assumed	6.Cash	9.Unknown

Validity

1.Valid	4.Split	7.Changes
2.Related	5.Partial	8.Other
3.Distress	6.Exempt	9.

Verified

1.Buyer	4.Agent	7.Family
2.Seller	5.Pub Rec	8.Other
3.Lender	6.MLS	9.

Assessment Record

Year	Land	Buildings	Exempt	Total
2008	77,000	0	0	77,000
2009	58,600	0	0	58,600
2010	58,600	0	0	58,600
2011	58,600	0	0	58,600
2012	58,600	0	0	58,600
2013	58,600	0	0	58,600
2014	58,600	0	0	58,600
2015	58,600	0	0	58,600
2016	58,600	0	0	58,600
2017	58,600	0	0	58,600
2018	58,600	0	0	58,600
2019	58,600	0	0	58,600
2020	58,600	0	0	58,600
2021	58,600	0	0	58,600

Land Data

Front Foot	Type	Effective Frontage	Effective Depth	Influence Factor	Influence Code
11.Regular Lot				%	
12.Delta Triangle				%	
13.Nabla Triangle				%	
14.Rear Land				%	
15.Miscellaneous				%	
				%	
				%	
Square Foot		**Square Feet**			
16.Regular Lot				%	
17.Secondary Lot				%	
18.Excess Land				%	
19.Condominium				%	
20.				%	
				%	
				%	
Fract. Acre		**Acreage/Sites**			
21.Homesite (Frac	21	0.50	75	%	8
22.Baselot (Fract	28	0.08	100	%	0
23.Rear (Fract)				%	
Acres				%	
24.Homesite				%	
25.Baselot				%	
26.Frontage 1				%	
27.Frontage 2				%	
28.Rear Land 1				%	
29.Rear Land 2				%	

Total Acreage 0.58

Influence Codes

1.Vacant
2.R/W
3.Topography
4.Size
5.Access
6.XF & Topo
7.Shape
8.Semi-Improved
9.Fract Share
Acres
30.Rear Land 3
31.Rear Land 4
32.Pasture
33.Crop
34.Hortucul I
35.Horticul II
36.Orchard
37.Softwood
38.Mixed Wood
39.Hardwood
40.Wasteland
41.Gravel Pit
42.Mobile Home Si
43.Camp Site
44.Lot Improvemen
45.M H Hook-Up
46.Excess Frontag

Greene

Map Lot 12-052-013 | Account 2206 | Location 67 ISLAND VIEW DRIVE | Card 1 Of 1 | 9/23/2021

Building Style		
1.Conv.	5.Colonial	9.Condo
2.Ranch	6.Split	10.
3.R Ranch	7.Contemp	11.
4.Cape	8.Cottage	12.

Dwelling Units

Other Units

Stories		
1.1	4.1.5	7.3.5
2.2	5.1.75	8.4
3.3	6.2.5	9.

Exterior Walls		
1.Wood	5.Shingles	9.Other
2.Vin/Al	6.Brk/Stn	10.
3.Compos.	7.Single	11.
4.Asbestos	8.Concrete	12.

Roof Surface		
1.Asphalt	4.Composit	7.Roll
2.Slate	5.Wood	8.
3.Metal	6.Other	9.

SF Masonry Trim

Year Built

Year Remodeled

Foundation		
1.Concrete	4.Wood	7.
2.C Block	5.Slab	8.
3.Br/Stone	6.Piers	9.

Basement		
1.1/4 Bmt	4.Full Bmt	7.
2.1/2 Bmt	5.Crawl	8.
3.3/4 Bmt	6.	9.None

Bsmt Gar # Cars

Wet Basement		
1.Dry	4.Dirt Flr	7.
2.Damp	5.	8.
3.Wet	6.	9.

SF Bsmt Living

Fin Bsmt Grade

Heat Type **100%**		
1.HWBB	5.FWA	9.No Heat
2.HWCI	6.GravWA	10.
3.H Pump	7.Electric	11.
4.Steam	8.Fl/Wall	12.

Cool Type **0%**		
1.Refrig	4.W&C Air	7.
2.Evapor	5.	8.
3.H Pump	6.	9.None

Kitchen Style		
1.Modern	4.Obsolete	7.
2.Typical	5.	8.
3.Old Type	6.	9.None

Bath(s) Style		
1.Modern	4.Obsolete	7.
2.Typical	5.	8.
3.Old Type	6.	9.None

Rooms

Bedrooms

Full Baths

Half Baths

Addn Fixtures

Fireplaces

TRIO Software
A Division of Harris Computer Systems

Layout		
1.Typical	4.	7.
2.Inadeq	5.	8.
3.Horrid	6.	9.

Attic		
1.1/4 Fin	4.Full Fin	7.
2.1/2 Fin	5.Fl/Stair	8.
3.3/4 Fin	6.	9.None

Insulation		
1.Full	4.Minimal	7.
2.Heavy	5.Partial	8.
3.Capped	6.	9.None

Unfinished %

Grade & Factor		
1.E Grade	4.B Grade	7.AAAGrade
2.D Grade	5.A Grade	8.M&S Pric
3.C Grade	6.AA Grade	9.Same

SQFT (Footprint)

Condition		
1.Poor	4.Avg	7.V G
2.Fair	5.Avg+	8.Exc
3.Avg-	6.Good	9.Same

Phys. % Good

Funct. % Good

Functional Code		
1.Incomp	4.PL/HT	7.
2.O-Built	5.	8.Other
3.Style	6.	9.None

Econ. % Good

Economic Code		
0.None	3.No Power	7.
1.Location	9.None	8.
2.Encroach	6.	9.

Entrance Code **0**		
1.Interior	4.Vacant	7.Permit
2.Refusal	5.Estimate	8.Review
3.Informed	6.Callback	9.

Information Code **0**		
1.Owner	4.Denis	7.Noel
2.Relative	5.Estimate	8.Dana
3.Tenant	6.Other	9.Matt

Date Inspected

Additions, Outbuildings & Improvements

Type	Year	Units	Grade	Cond	Phys.	Funct.	Sound Value
					%	%	
					%	%	
					%	%	
					%	%	
					%	%	
					%	%	
					%	%	
					%	%	
					%	%	
					%	%	

1.One Story Fram
2.Two Story Fram
3.Three Story Fr
4.1 & 1/2 Story
5.1 & 3/4 Story
6.2 & 1/2 Story
21.Open Frame Por
22.Encl Pch/ 1s(u
23.1s Garage (Att
24.Frame Shed
25.Frame Bay Wind
26.1SFr Overhang
27.Unfin Basement
28.Unfinished Att
29.Finished Attic

Map Lot 05-012-00A-001 Account 2207 Location 377 MEADOW HILL ROAD Card 1 Of 1 9/23/2021

BOUCHER, DONALD D
BOUCHER, CHERYL A
377 MEADOW HILL ROAD
GREENE ME 04236

B7280P319

Previous Owner
BEAULIEU, DIANE B
BEAULIEU, DAVID M
64 JONES STREET
LEWISTON ME 04240
Sale Date: 10/15/2007

Previous Owner
VALENTINE, ROBERT & MARGARETE
722 RIVER ROAD

GREENE ME 04236
Sale Date: 6/27/2005

Inspection Witnessed By:

X Date

No./Date	Description	Date Insp.

Notes:
10/28/11-REVIEW-W MR-INFO ONLY IN BSMT-ADD WD ADDITION,S/V SHED,1/2BATH,#BEDROOMS

Greene

Property Data

Neighborhood **1 Neighborhood 1**

Tree Growth Year **0**

TG Managment plan **0**

Y Coordinate **0**

Zone/Land Use **11 Residential**

Secondary Zone

Topography **2 Rolling**

1.Level 4.Below St 7.Rough
2.Rolling 5.Low 8.
3.Above St 6.Swampy 9.

Utilities **4 Drilled Well** **7 Septic**

1.Summer 4.Dr Well 7.Septic
2.Water 5.Dug Well 8.Spring
3.Sewer 6.Lake Wtr 9.None

Street **1 Paved**

1.Paved 4.Proposed 7.
2.Semi Imp 5. 8.
3.Gravel 6. 9.None

SEE NEXT YEAR **0**

0

Sale Data

Sale Date **10/15/2007**

Price **220,000**

Sale Type **2 Land & Buildings**

1.Land 4.Mobile 7.
2.L & B 5.Other 8.
3.Building 6. 9.

Financing **9 Unknown**

1.Convent 4.Seller 7.
2.FHA/VA 5.Private 8.
3.Assumed 6.Cash 9.Unknown

Validity **1 Arms Length Sale**

1.Valid 4.Split 7.Changes
2.Related 5.Partial 8.Other
3.Distress 6.Exempt 9.

Verified **5 Public Record**

1.Buyer 4.Agent 7.Family
2.Seller 5.Pub Rec 8.Other
3.Lender 6.MLS 9.

Assessment Record

Year	Land	Buildings	Exempt	Total
2008	46,600	165,000	0	211,600
2009	46,600	165,000	13,000	198,600
2010	46,600	165,000	10,000	201,600
2011	46,600	165,000	10,000	201,600
2012	46,600	168,400	10,000	205,000
2013	46,600	168,400	10,000	205,000
2014	46,600	168,400	10,000	205,000
2015	46,600	168,400	10,000	205,000
2016	46,600	168,400	20,000	195,000
2017	46,600	168,400	20,000	195,000
2018	46,600	168,400	20,000	195,000
2019	46,600	168,400	20,000	195,000
2020	46,600	168,400	25,000	190,000
2021	46,600	168,400	24,250	190,750

Land Data

Front Foot

11.Regular Lot
12.Delta Triangle
13.Nabla Triangle
14.Rear Land
15.Miscellaneous

Square Foot

16.Regular Lot
17.Secondary Lot
18.Excess Land
19.Condominium
20.

Fract. Acre

21.Homesite (Frac
22.Baselot (Fract
23.Rear (Fract)
Acres
24.Homesite
25.Baselot
26.Frontage 1
27.Frontage 2
28.Rear Land 1
29.Rear Land 2

Type	Effective Frontage	Effective Depth	Influence Factor	Influence Code
			%	
			%	
			%	
			%	
			%	
			%	
			%	
Square Feet				
			%	
			%	
			%	
			%	
			%	
			%	
			%	
Acreage/Sites				
24	1.00	100	%	0
28	0.87	100	%	0
44	1.00	100	%	0
			%	
			%	
			%	
			%	

Total Acreage 1.87

Influence Codes

1.Vacant
2.R/W
3.Topography
4.Size
5.Access
6.XF & Topo
7.Shape
8.Semi-Improved
9.Fract Share
Acres
30.Rear Land 3
31.Rear Land 4
32.Pasture
33.Crop
34.Hortucul I
35.Horticul II
36.Orchard
37.Softwood
38.Mixed Wood
39.Hardwood
40.Wasteland
41.Gravel Pit
42.Mobile Home Si
43.Camp Site
44.Lot Improvemen
45.M H Hook-Up
46.Excess Frontag

Greene

Map Lot 05-012-00A-001 | Account 2207 | Location 377 MEADOW HILL ROAD | Card 1 Of 1 | 9/23/2021

Building Style	**6 Split Level**		
1.Conv.	5.Colonial	9.Condo	
2.Ranch	6.Split	10.	
3.R Ranch	7.Contemp	11.	
4.Cape	8.Cottage	12.	
Dwelling Units	**1**		
Other Units	**0**		
Stories	**2 Two Story**		
1.1	4.1.5	7.3.5	
2.2	5.1.75	8.4	
3.3	6.2.5	9.	
Exterior Walls	**2 Vinyl/Aluminum**		
1.Wood	5.Shingles	9.Other	
2.Vin/Al	6.Brk/Stn	10.	
3.Compos.	7.Single	11.	
4.Asbestos	8.Concrete	12.	
Roof Surface	**1 Asphalt Shingles**		
1.Asphalt	4.Composit	7.Roll	
2.Slate	5.Wood	8.	
3.Metal	6.Other	9.	
SF Masonry Trim	**0**		
	0		
	0		
Year Built	**2006**		
Year Remodeled	**0**		
Foundation	**5 Concrete Slab**		
1.Concrete	4.Wood	7.	
2.C Block	5.Slab	8.	
3.Br/Stone	6.Piers	9.	
Basement	**9 No Basement**		
1.1/4 Bmt	4.Full Bmt	7.	
2.1/2 Bmt	5.Crawl	8.	
3.3/4 Bmt	6.	9.None	
Bsmt Gar # Cars	**0**		
Wet Basement	**9 No Basement**		
1.Dry	4.Dirt Flr	7.	
2.Damp	5.	8.	
3.Wet	6.	9.	

SF Bsmt Living	**0**		
Fin Bsmt Grade	**0 0**		
	0		
Heat Type	**100%**	**1 Hot Water BB**	
1.HWBB	5.FWA	9.No Heat	
2.HWCI	6.GravWA	10.	
3.H Pump	7.Electric	11.	
4.Steam	8.Fl/Wall	12.	
Cool Type	**0%**	**9 None**	
1.Refrig	4.W&C Air	7.	
2.Evapor	5.	8.	
3.H Pump	6.	9.None	
Kitchen Style	**2 Typical**		
1.Modern	4.Obsolete	7.	
2.Typical	5.	8.	
3.Old Type	6.	9.None	
Bath(s) Style	**2 Typical Bath(s)**		
1.Modern	4.Obsolete	7.	
2.Typical	5.	8.	
3.Old Type	6.	9.None	
# Rooms	**0**		
# Bedrooms	**3**		
# Full Baths	**2**		
# Half Baths	**1**		
# Addn Fixtures	**0**		
# Fireplaces	**0**		

TRIO Software
A Division of Harris Computer Systems

Layout	**1 Typical**		
1.Typical	4.	7.	
2.Inadeq	5.	8.	
3.Horrid	6.	9.	
Attic	**9 None**		
1.1/4 Fin	4.Full Fin	7.	
2.1/2 Fin	5.Fl/Stair	8.	
3.3/4 Fin	6.	9.None	
Insulation	**1 Full**		
1.Full	4.Minimal	7.	
2.Heavy	5.Partial	8.	
3.Capped	6.	9.None	
Unfinished %	**25%**		
Grade & Factor	**3 C 105%**		
1.E Grade	4.B Grade	7.AAAGrade	
2.D Grade	5.A Grade	8.M&S Pric	
3.C Grade	6.AA Grade	9.Same	
SQFT (Footprint)	**1400**		
Condition	**4 Average**		
1.Poor	4.Avg	7.V G	
2.Fair	5.Avg+	8.Exc	
3.Avg-	6.Good	9.Same	
Phys. % Good	**0%**		
Funct. % Good	**100%**		
Functional Code	**9 None**		
1.Incomp	4.PL/HT	7.	
2.O-Built	5.	8.Other	
3.Style	6.	9.None	
Econ. % Good	**100%**		
Economic Code	**None**		
0.None	3.No Power	7.	
1.Location	9.None	8.	
2.Encroach	6.	9.	
Entrance Code	**0**		
1.Interior	4.Vacant	7.Permit	
2.Refusal	5.Estimate	8.Review	
3.Informed	6.Callback	9.	
Information Code	**0**		
1.Owner	4.Denis	7.Noel	
2.Relative	5.Estimate	8.Dana	
3.Tenant	6.Other	9.Matt	

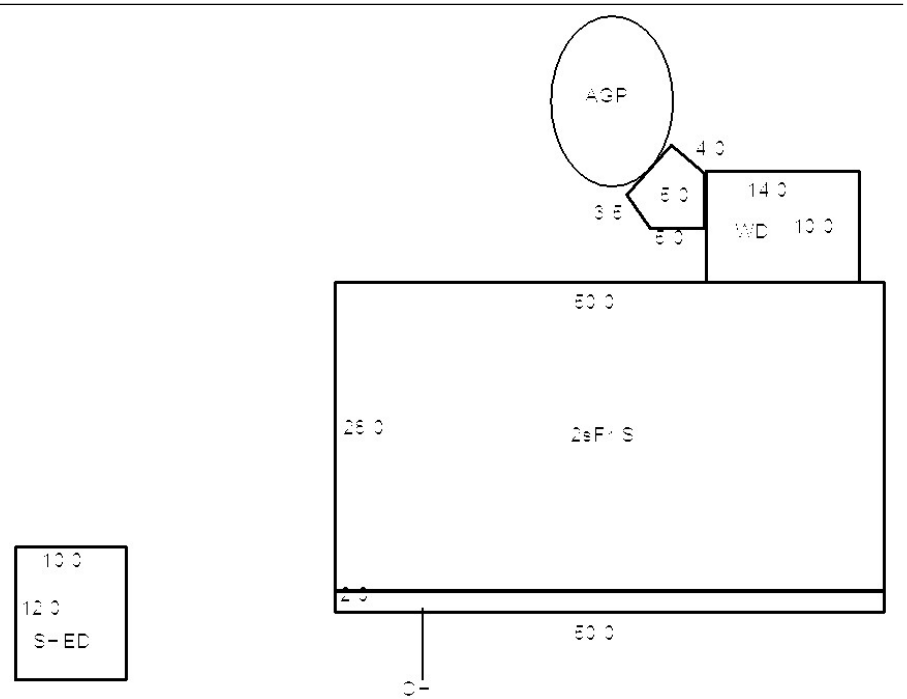

Date Inspected

Additions, Outbuildings & Improvements

Type	Year	Units	Grade	Cond	Phys.	Funct.	Sound Value
26 1SFr Overhang	0	100	0 0	0	0 %	0 %	
68 Wood Deck	0	140	0 0	0	0 %	0 %	
68 Wood Deck	2011	37	2 100	4	0 %	100 %	
24 Frame Shed	0				%	%	1,000
					%	%	
					%	%	
					%	%	
					%	%	
					%	%	
					%	%	

1.One Story Fram
2.Two Story Fram
3.Three Story Fr
4.1 & 1/2 Story
5.1 & 3/4 Story
6.2 & 1/2 Story
21.Open Frame Por
22.Encl Pch/ 1s(u
23.1s Garage (Att
24.Frame Shed
25.Frame Bay Wind
26.1SFr Overhang
27.Unfin Basement
28.Unfinished Att
29.Finished Attic

Map Lot 05-012-00A-002 Account 2208 Location 385 MEADOW HILL ROAD Card 1 Of 1 9/23/2021

BINETTE, COREY J
HERMAN, DOMINIQUE M
385 MEADOW HILL ROAD
GREENE ME 04236

B1505P117 B2537P216 B6355P320 B8809P100

Previous Owner
ALBERT, DAVID J
385 MEADOW HILL ROAD

GREENE ME 04236
Sale Date: 11/04/2013

Previous Owner
VALENTINE, ROBERT & MARGARETE
722 RIVER ROAD

GREENE ME 04236
Sale Date: 5/27/2005

Inspection Witnessed By:

X Date

No./Date	Description	Date Insp.

Notes:

4/14/08-NAH- Add WD start, N/C on incomplete 3/26/09 NAH W.D. COMPLETE N/C TO HSE.
2017-32X40 GARAGE, JUST CAPPED FDN SEE 2018 FOR COMPL.
2018 GARAGE HAS 2ND FLOOR UNFINISHED FOR NOW DB
03-20-2019 - No progress to garage for 2019, See 2020 for exterior siding and possible upstairs finish DRB
5/8/2020 SEE IN 2022 for progress to garage upper floor.
WORKSHOP/GAR -"GUTTER BROTHERS" ADD DK AND EP FOR 2020 - 10% INC

Property Data

Neighborhood	**1 Neighborhood 1**		
Tree Growth Year	**0**		
TG Managment plan		**0**	
Y Coordinate		**0**	
Zone/Land Use	**11 Residential**		
Secondary Zone			
Topography		**2 Rolling**	
1.Level	4.Below St	7.Rough	
2.Rolling	5.Low	8.	
3.Above St	6.Swampy	9.	
Utilities	**4 Drilled Well**	**7 Septic**	
1.Summer	4.Dr Well	7.Septic	
2.Water	5.Dug Well	8.Spring	
3.Sewer	6.Lake Wtr	9.None	
Street	**1 Paved**		
1.Paved	4.Proposed	7.	
2.Semi Imp	5.	8.	
3.Gravel	6.	9.None	
SEE NEXT YEAR		**1**	
		0	

Sale Data

Sale Date		**11/04/2013**	
Price		**160,000**	
Sale Type	**2 Land & Buildings**		
1.Land	4.Mobile	7.	
2.L & B	5.Other	8.	
3.Building	6.	9.	
Financing	**9 Unknown**		
1.Convent	4.Seller	7.	
2.FHA/VA	5.Private	8.	
3.Assumed	6.Cash	9.Unknown	
Validity	**1 Arms Length Sale**		
1.Valid	4.Split	7.Changes	
2.Related	5.Partial	8.Other	
3.Distress	6.Exempt	9.	
Verified	**5 Public Record**		
1.Buyer	4.Agent	7.Family	
2.Seller	5.Pub Rec	8.Other	
3.Lender	6.MLS	9.	

Assessment Record

Year	Land	Buildings	Exempt	Total
2008	46,500	118,500	0	165,000
2009	46,500	120,400	13,000	153,900
2010	46,500	126,500	10,000	163,000
2011	46,500	126,500	10,000	163,000
2012	46,500	126,500	10,000	163,000
2013	46,500	126,500	10,000	163,000
2014	46,500	126,500	0	173,000
2015	46,500	126,500	0	173,000
2016	46,500	130,500	0	177,000
2017	46,500	130,500	0	177,000
2018	46,500	158,100	0	204,600
2019	46,500	158,100	0	204,600
2020	46,500	158,100	0	204,600
2021	46,500	211,900	0	258,400

Land Data

Front Foot	Type	Effective Frontage	Effective Depth	Influence Factor	Influence Code
11.Regular Lot				%	
12.Delta Triangle				%	
13.Nabla Triangle				%	
14.Rear Land				%	
15.Miscellaneous				%	
				%	
				%	
Square Foot		**Square Feet**			
16.Regular Lot				%	
17.Secondary Lot				%	
18.Excess Land				%	
19.Condominium				%	
20.				%	
				%	
				%	
Fract. Acre		**Acreage/Sites**			
21.Homesite (Frac	24	1.00	100	%	0
22.Baselot (Fract	28	0.85	100	%	0
23.Rear (Fract)	44	1.00	100	%	0
Acres				%	
24.Homesite				%	
25.Baselot				%	
26.Frontage 1				%	
27.Frontage 2				%	
28.Rear Land 1					
29.Rear Land 2					

Total Acreage 1.85

Influence Codes

1.Vacant
2.R/W
3.Topography
4.Size
5.Access
6.XF & Topo
7.Shape
8.Semi-Improved
9.Fract Share
Acres
30.Rear Land 3
31.Rear Land 4
32.Pasture
33.Crop
34.Hortucul I
35.Horticul II
36.Orchard
37.Softwood
38.Mixed Wood
39.Hardwood
40.Wasteland
41.Gravel Pit
42.Mobile Home Si
43.Camp Site
44.Lot Improvemen
45.M H Hook-Up
46.Excess Frontag

Greene

Greene

Map Lot 05-012-00A-002 | Account 2208 | Location 385 MEADOW HILL ROAD | Card 1 Of 1 | 9/23/2021

Building Style **4 Cape**		
1.Conv.	5.Colonial	9.Condo
2.Ranch	6.Split	10.
3.R Ranch	7.Contemp	11.
4.Cape	8.Cottage	12.
Dwelling Units **1**		
Other Units **0**		
Stories **1 One Story**		
1.1	4.1.5	7.3.5
2.2	5.1.75	8.4
3.3	6.2.5	9.
Exterior Walls **2 Vinyl/Aluminum**		
1.Wood	5.Shingles	9.Other
2.Vin/Al	6.Brk/Stn	10.
3.Compos.	7.Single	11.
4.Asbestos	8.Concrete	12.
Roof Surface **1 Asphalt Shingles**		
1.Asphalt	4.Composit	7.Roll
2.Slate	5.Wood	8.
3.Metal	6.Other	9.
SF Masonry Trim **0**		
0		
0		
Year Built **2006**		
Year Remodeled **0**		
Foundation **1 Concrete**		
1.Concrete	4.Wood	7.
2.C Block	5.Slab	8.
3.Br/Stone	6.Piers	9.
Basement **4 Full Basement**		
1.1/4 Bmt	4.Full Bmt	7.
2.1/2 Bmt	5.Crawl	8.
3.3/4 Bmt	6.	9.None
Bsmt Gar # Cars **0**		
Wet Basement **1 Dry Basement**		
1.Dry	4.Dirt Flr	7.
2.Damp	5.	8.
3.Wet	6.	9.

SF Bsmt Living **0**		
Fin Bsmt Grade **0 0**		
0		
Heat Type **100%** **1 Hot Water BB**		
1.HWBB	5.FWA	9.No Heat
2.HWCI	6.GravWA	10.
3.H Pump	7.Electric	11.
4.Steam	8.Fl/Wall	12.
Cool Type **0%** **9 None**		
1.Refrig	4.W&C Air	7.
2.Evapor	5.	8.
3.H Pump	6.	9.None
Kitchen Style **2 Typical**		
1.Modern	4.Obsolete	7.
2.Typical	5.	8.
3.Old Type	6.	9.None
Bath(s) Style **2 Typical Bath(s)**		
1.Modern	4.Obsolete	7.
2.Typical	5.	8.
3.Old Type	6.	9.None
# Rooms **0**		
# Bedrooms **3**		
# Full Baths **2**		
# Half Baths **0**		
# Addn Fixtures **0**		
# Fireplaces **0**		

TRIO Software
A Division of Harris Computer Systems

Layout **1 Typical**		
1.Typical	4.	7.
2.Inadeq	5.	8.
3.Horrid	6.	9.
Attic **4 Full Finished**		
1.1/4 Fin	4.Full Fin	7.
2.1/2 Fin	5.Fl/Stair	8.
3.3/4 Fin	6.	9.None
Insulation **1 Full**		
1.Full	4.Minimal	7.
2.Heavy	5.Partial	8.
3.Capped	6.	9.None
Unfinished % **0%**		
Grade & Factor **3 C 100%**		
1.E Grade	4.B Grade	7.AAAGrade
2.D Grade	5.A Grade	8.M&S Pric
3.C Grade	6.AA Grade	9.Same
SQFT (Footprint) **1064**		
Condition **4 Average**		
1.Poor	4.Avg	7.V G
2.Fair	5.Avg+	8.Exc
3.Avg-	6.Good	9.Same
Phys. % Good **0%**		
Funct. % Good **100%**		
Functional Code **9 None**		
1.Incomp	4.PL/HT	7.
2.O-Built	5.	8.Other
3.Style	6.	9.None
Econ. % Good **100%**		
Economic Code **None**		
0.None	3.No Power	7.
1.Location	9.None	8.
2.Encroach	6.	9.
Entrance Code **7 Building Permit**		
1.Interior	4.Vacant	7.Permit
2.Refusal	5.Estimate	8.Review
3.Informed	6.Callback	9.
Information Code **7 Noel Madore**		
1.Owner	4.Denis	7.Noel
2.Relative	5.Estimate	8.Dana
3.Tenant	6.Other	9.Matt

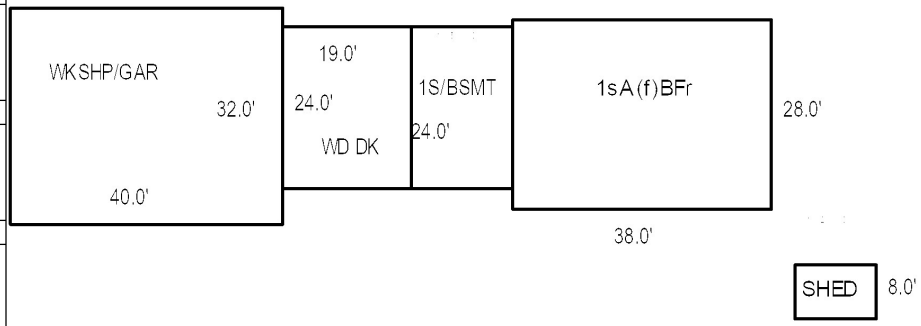



Date Inspected 4/27/2018

Additions, Outbuildings & Improvements

Type	Year	Units	Grade	Cond	Phys.	Funct.	Sound Value
24 Frame Shed	0				%	%	500
68 Wood Deck	2021	456	3 100	4	0 %	100 %	
60 2s Garage (Det)	2017	2560	3 110	4	95 %	85 %	
7 One Sty Bsmt Fr	2021	360	4 100	4	90 %	100 %	
61 Canopy	2021	80	3 100	4	100 %	100 %	
					%	%	
					%	%	
					%	%	
					%	%	
					%	%	

1.One Story Fram
2.Two Story Fram
3.Three Story Fr
4.1 & 1/2 Story
5.1 & 3/4 Story
6.2 & 1/2 Story
21.Open Frame Por
22.Encl Pch/ 1s(u
23.1s Garage (Att
24.Frame Shed
25.Frame Bay Wind
26.1SFr Overhang
27.Unfin Basement
28.Unfinished Att
29.Finished Attic

Map Lot 05-012-00A-003 Account 2209 Location 401 MEADOW HILL ROAD Card 1 Of 1 9/23/2021

STRETTON, KYLE
STRETTON, JENNIFER
401 MEADOW HILL RD
GREENE ME 04236

B7157P86 B9171P226

Previous Owner
MORIN, CHAD M
MORIN, HEIDI E
401 MEADOW HILL ROAD
GREENE ME 04236 0691
Sale Date: 6/30/2015

Previous Owner
VALENTINE, ROBERT
VALENTINE, MARGARETE
722 RIVER ROAD
GREENE ME 04236
Sale Date: 6/01/2007

Inspection Witnessed By:

X Date

No./Date	Description	Date Insp.

Notes:
10-28-11-REV-W/MR-INFO ONLY ADJ BEDROOMS, REMOVE WD, ADD PATIO

Greene

Property Data

Neighborhood **1 Neighborhood 1**

Tree Growth Year **0**

TG Managment plan **0**

Y Coordinate **0**

Zone/Land Use **11 Residential**

Secondary Zone

Topography **2 Rolling**

1.Level	4.Below St	7.Rough
2.Rolling	5.Low	8.
3.Above St	6.Swampy	9.

Utilities **4 Drilled Well** **7 Septic**

1.Summer	4.Dr Well	7.Septic
2.Water	5.Dug Well	8.Spring
3.Sewer	6.Lake Wtr	9.None

Street **1 Paved**

1.Paved	4.Proposed	7.
2.Semi Imp	5.	8.
3.Gravel	6.	9.None

SEE NEXT YEAR **0**

0

Sale Data

Sale Date **6/30/2015**

Price **249,900**

Sale Type **2 Land & Buildings**

1.Land	4.Mobile	7.
2.L & B	5.Other	8.
3.Building	6.	9.

Financing **9 Unknown**

1.Convent	4.Seller	7.
2.FHA/VA	5.Private	8.
3.Assumed	6.Cash	9.Unknown

Validity

1.Valid	4.Split	7.Changes
2.Related	5.Partial	8.Other
3.Distress	6.Exempt	9.

Verified **5 Public Record**

1.Buyer	4.Agent	7.Family
2.Seller	5.Pub Rec	8.Other
3.Lender	6.MLS	9.

Assessment Record

Year	Land	Buildings	Exempt	Total
2008	46,500	190,700	0	237,200
2009	46,500	190,700	0	237,200
2010	46,500	190,700	0	237,200
2011	46,500	190,700	0	237,200
2012	46,500	193,800	0	240,300
2013	46,500	193,800	0	240,300
2014	46,500	193,800	0	240,300
2015	46,500	193,800	0	240,300
2016	46,500	193,800	20,000	220,300
2017	46,500	193,800	20,000	220,300
2018	46,500	193,800	20,000	220,300
2019	46,500	193,800	20,000	220,300
2020	46,500	193,800	25,000	215,300
2021	46,500	193,800	24,250	216,050

Land Data

Front Foot	Type	Effective Frontage	Effective Depth	Influence Factor	Influence Code
11.Regular Lot				%	
12.Delta Triangle				%	
13.Nabla Triangle				%	
14.Rear Land				%	
15.Miscellaneous				%	
				%	
				%	
Square Foot		**Square Feet**			
16.Regular Lot				%	
17.Secondary Lot				%	
18.Excess Land				%	
19.Condominium				%	
20.				%	
				%	
				%	
Fract. Acre		**Acreage/Sites**			
21.Homesite (Frac	24	1.00	100	%	0
22.Baselot (Fract	28	0.84	100	%	0
23.Rear (Fract)	44	1.00	100	%	0
Acres				%	
24.Homesite				%	
25.Baselot				%	
26.Frontage 1				%	
27.Frontage 2				%	
28.Rear Land 1					
29.Rear Land 2					

Total Acreage 1.84

Influence Codes

1.Vacant
2.R/W
3.Topography
4.Size
5.Access
6.XF & Topo
7.Shape
8.Semi-Improved
9.Fract Share
Acres
30.Rear Land 3
31.Rear Land 4
32.Pasture
33.Crop
34.Hortucul I
35.Horticul II
36.Orchard
37.Softwood
38.Mixed Wood
39.Hardwood
40.Wasteland
41.Gravel Pit
42.Mobile Home Si
43.Camp Site
44.Lot Improvemen
45.M H Hook-Up
46.Excess Frontag

Greene

Map Lot 05-012-00A-003 | Account 2209 | Location 401 MEADOW HILL ROAD | Card 1 Of 1 | 9/23/2021

Building Style	**5 Colonial**		
1.Conv.	5.Colonial	9.Condo	
2.Ranch	6.Split	10.	
3.R Ranch	7.Contemp	11.	
4.Cape	8.Cottage	12.	
Dwelling Units	**1**		
Other Units	**0**		
Stories	**2 Two Story**		
1.1	4.1.5	7.3.5	
2.2	5.1.75	8.4	
3.3	6.2.5	9.	
Exterior Walls	**2 Vinyl/Aluminum**		
1.Wood	5.Shingles	9.Other	
2.Vin/Al	6.Brk/Stn	10.	
3.Compos.	7.Single	11.	
4.Asbestos	8.Concrete	12.	
Roof Surface	**1 Asphalt Shingles**		
1.Asphalt	4.Composit	7.Roll	
2.Slate	5.Wood	8.	
3.Metal	6.Other	9.	
SF Masonry Trim	**0**		
	0		
	0		
Year Built	**2006**		
Year Remodeled	**0**		
Foundation	**1 Concrete**		
1.Concrete	4.Wood	7.	
2.C Block	5.Slab	8.	
3.Br/Stone	6.Piers	9.	
Basement	**4 Full Basement**		
1.1/4 Bmt	4.Full Bmt	7.	
2.1/2 Bmt	5.Crawl	8.	
3.3/4 Bmt	6.	9.None	
Bsmt Gar # Cars	**0**		
Wet Basement	**1 Dry Basement**		
1.Dry	4.Dirt Flr	7.	
2.Damp	5.	8.	
3.Wet	6.	9.	

SF Bsmt Living	**0**		
Fin Bsmt Grade	**0 0**		
	0		
Heat Type	**100%**	**1 Hot Water BB**	
1.HWBB	5.FWA	9.No Heat	
2.HWCI	6.GravWA	10.	
3.H Pump	7.Electric	11.	
4.Steam	8.Fl/Wall	12.	
Cool Type	**0%**	**9 None**	
1.Refrig	4.W&C Air	7.	
2.Evapor	5.	8.	
3.H Pump	6.	9.None	
Kitchen Style	**2 Typical**		
1.Modern	4.Obsolete	7.	
2.Typical	5.	8.	
3.Old Type	6.	9.None	
Bath(s) Style	**2 Typical Bath(s)**		
1.Modern	4.Obsolete	7.	
2.Typical	5.	8.	
3.Old Type	6.	9.None	
# Rooms	**0**		
# Bedrooms	**4**		
# Full Baths	**2**		
# Half Baths	**1**		
# Addn Fixtures	**0**		
# Fireplaces	**0**		

TRIO Software
A Division of Harris Computer Systems

Layout	**1 Typical**		
1.Typical	4.	7.	
2.Inadeq	5.	8.	
3.Horrid	6.	9.	
Attic	**9 None**		
1.1/4 Fin	4.Full Fin	7.	
2.1/2 Fin	5.Fl/Stair	8.	
3.3/4 Fin	6.	9.None	
Insulation	**1 Full**		
1.Full	4.Minimal	7.	
2.Heavy	5.Partial	8.	
3.Capped	6.	9.None	
Unfinished %	**0%**		
Grade & Factor	**3 C 110%**		
1.E Grade	4.B Grade	7.AAAGrade	
2.D Grade	5.A Grade	8.M&S Pric	
3.C Grade	6.AA Grade	9.Same	
SQFT (Footprint)	**1118**		
Condition	**4 Average**		
1.Poor	4.Avg	7.V G	
2.Fair	5.Avg+	8.Exc	
3.Avg-	6.Good	9.Same	
Phys. % Good	**0%**		
Funct. % Good	**100%**		
Functional Code	**9 None**		
1.Incomp	4.PL/HT	7.	
2.O-Built	5.	8.Other	
3.Style	6.	9.None	
Econ. % Good	**100%**		
Economic Code	**None**		
0.None	3.No Power	7.	
1.Location	9.None	8.	
2.Encroach	6.	9.	
Entrance Code	**0**		
1.Interior	4.Vacant	7.Permit	
2.Refusal	5.Estimate	8.Review	
3.Informed	6.Callback	9.	
Information Code	**0**		
1.Owner	4.Denis	7.Noel	
2.Relative	5.Estimate	8.Dana	
3.Tenant	6.Other	9.Matt	

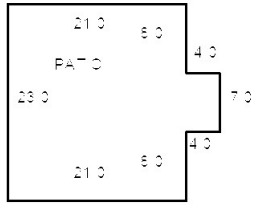

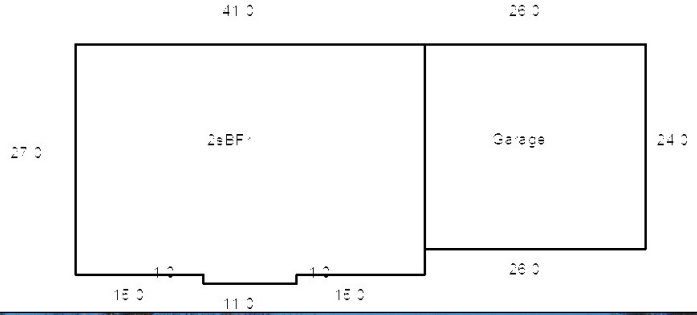

Date Inspected

Additions, Outbuildings & Improvements

Type	Year	Units	Grade	Cond	Phys.	Funct.	Sound Value
23 1s Garage (Att)	0	624	0 0	0	0 %	0 %	
62 Patio	2010	511	3 100	4	0 %	100 %	
					%	%	
					%	%	
					%	%	
					%	%	
					%	%	
					%	%	
					%	%	
					%	%	

1.One Story Fram
2.Two Story Fram
3.Three Story Fr
4.1 & 1/2 Story
5.1 & 3/4 Story
6.2 & 1/2 Story
21.Open Frame Por
22.Encl Pch/ 1s(u
23.1s Garage (Att
24.Frame Shed
25.Frame Bay Wind
26.1SFr Overhang
27.Unfin Basement
28.Unfinished Att
29.Finished Attic

Map Lot 05-012-00A-004 Account 2210 Location 413 MEADOW HILL ROAD Card 1 Of 1 9/23/2021

HUNT, STEVEN R JR
HUNT, KYLEA M
413 MEADOW HILL RD
GREENE ME 04236

B7908P159 B9705P305

Previous Owner
HUNT, LORNA L
HUNT, STEVEN R JR
413 MEADOW HILL ROAD
GREENE ME 04236
Sale Date: 10/11/2017

Previous Owner
POTVIN, NICHOLAS J
POTVIN, MARIA T
413 MEADOW HILL RD
GREENE ME 04236
Sale Date: 4/01/2010

Previous Owner
FORTIN HOME CONSTRUCTION INC
35 MARKARLYN STREET

AUBURN ME 04210
Sale Date: 6/04/2007

Inspection Witnessed By:

X Date

No./Date	Description	Date Insp.

Notes:
4/14/08- W/ Mr.- Hse complete
10/28/11-REVIEW-NAH-ADD WD

Greene

Property Data

Neighborhood **1 Neighborhood 1**

Tree Growth Year **0**

TG Managment plan **0**

Y Coordinate **0**

Zone/Land Use **11 Residential**

Secondary Zone

Topography **2 Rolling**

1.Level 4.Below St 7.Rough
2.Rolling 5.Low 8.
3.Above St 6.Swampy 9.

Utilities **4 Drilled Well** **7 Septic**

1.Summer 4.Dr Well 7.Septic
2.Water 5.Dug Well 8.Spring
3.Sewer 6.Lake Wtr 9.None

Street **1 Paved**

1.Paved 4.Proposed 7.
2.Semi Imp 5. 8.
3.Gravel 6. 9.None

SEE NEXT YEAR **0**

0

Sale Data

Sale Date **10/11/2017**

Price **210,000**

Sale Type **2 Land & Buildings**

1.Land 4.Mobile 7.
2.L & B 5.Other 8.
3.Building 6. 9.

Financing **9 Unknown**

1.Convent 4.Seller 7.
2.FHA/VA 5.Private 8.
3.Assumed 6.Cash 9.Unknown

Validity **1 Arms Length Sale**

1.Valid 4.Split 7.Changes
2.Related 5.Partial 8.Other
3.Distress 6.Exempt 9.

Verified **5 Public Record**

1.Buyer 4.Agent 7.Family
2.Seller 5.Pub Rec 8.Other
3.Lender 6.MLS 9.

Assessment Record

Year	Land	Buildings	Exempt	Total
2008	46,800	142,700	0	189,500
2009	46,800	142,700	0	189,500
2010	46,800	142,700	0	189,500
2011	46,800	142,700	10,000	179,500
2012	46,800	143,900	10,000	180,700
2013	46,800	143,900	10,000	180,700
2014	46,800	143,900	10,000	180,700
2015	46,800	143,900	10,000	180,700
2016	46,800	143,900	20,000	170,700
2017	46,800	143,900	20,000	170,700
2018	46,800	143,900	20,000	170,700
2019	46,800	143,900	20,000	170,700
2020	46,800	143,900	25,000	165,700
2021	46,800	143,900	24,250	166,450

Land Data

Front Foot	Type	Effective Frontage	Effective Depth	Influence Factor	Influence Code
11.Regular Lot				%	
12.Delta Triangle				%	
13.Nabla Triangle				%	
14.Rear Land				%	
15.Miscellaneous				%	
				%	
				%	
Square Foot		**Square Feet**			
16.Regular Lot				%	
17.Secondary Lot				%	
18.Excess Land				%	
19.Condominium				%	
20.				%	
				%	
				%	
Fract. Acre		**Acreage/Sites**			
21.Homesite (Frac	24	1.00	100	%	0
22.Baselot (Fract	28	0.98	100	%	0
23.Rear (Fract)	44	1.00	100	%	0
Acres				%	
24.Homesite				%	
25.Baselot				%	
26.Frontage 1				%	
27.Frontage 2				%	
28.Rear Land 1					
29.Rear Land 2					

Total Acreage 1.98

Influence Codes

1.Vacant
2.R/W
3.Topography
4.Size
5.Access
6.XF & Topo
7.Shape
8.Semi-Improved
9.Fract Share
Acres
30.Rear Land 3
31.Rear Land 4
32.Pasture
33.Crop
34.Hortucul I
35.Horticul II
36.Orchard
37.Softwood
38.Mixed Wood
39.Hardwood
40.Wasteland
41.Gravel Pit
42.Mobile Home Si
43.Camp Site
44.Lot Improvemen
45.M H Hook-Up
46.Excess Frontag

Greene

Map Lot 05-012-00A-004 | Account 2210 | Location 413 MEADOW HILL ROAD | Card 1 Of 1 | 9/23/2021

Building Style	**5 Colonial**		
1.Conv.	5.Colonial	9.Condo	
2.Ranch	6.Split	10.	
3.R Ranch	7.Contemp	11.	
4.Cape	8.Cottage	12.	
Dwelling Units	**1**		
Other Units	**0**		
Stories	**2 Two Story**		
1.1	4.1.5	7.3.5	
2.2	5.1.75	8.4	
3.3	6.2.5	9.	
Exterior Walls	**2 Vinyl/Aluminum**		
1.Wood	5.Shingles	9.Other	
2.Vin/Al	6.Brk/Stn	10.	
3.Compos.	7.Single	11.	
4.Asbestos	8.Concrete	12.	
Roof Surface	**1 Asphalt Shingles**		
1.Asphalt	4.Composit	7.Roll	
2.Slate	5.Wood	8.	
3.Metal	6.Other	9.	
SF Masonry Trim	**0**		
	0		
	0		
Year Built	**2007**		
Year Remodeled	**0**		
Foundation	**1 Concrete**		
1.Concrete	4.Wood	7.	
2.C Block	5.Slab	8.	
3.Br/Stone	6.Piers	9.	
Basement	**4 Full Basement**		
1.1/4 Bmt	4.Full Bmt	7.	
2.1/2 Bmt	5.Crawl	8.	
3.3/4 Bmt	6.	9.None	
Bsmt Gar # Cars	**0**		
Wet Basement	**1 Dry Basement**		
1.Dry	4.Dirt Flr	7.	
2.Damp	5.	8.	
3.Wet	6.	9.	

SF Bsmt Living	**0**		
Fin Bsmt Grade	**0 0**		
	0		
Heat Type	**100%**	**1 Hot Water BB**	
1.HWBB	5.FWA	9.No Heat	
2.HWCI	6.GravWA	10.	
3.H Pump	7.Electric	11.	
4.Steam	8.Fl/Wall	12.	
Cool Type	**0%**	**9 None**	
1.Refrig	4.W&C Air	7.	
2.Evapor	5.	8.	
3.H Pump	6.	9.None	
Kitchen Style	**2 Typical**		
1.Modern	4.Obsolete	7.	
2.Typical	5.	8.	
3.Old Type	6.	9.None	
Bath(s) Style	**2 Typical Bath(s)**		
1.Modern	4.Obsolete	7.	
2.Typical	5.	8.	
3.Old Type	6.	9.None	
# Rooms	**0**		
# Bedrooms	**4**		
# Full Baths	**1**		
# Half Baths	**1**		
# Addn Fixtures	**1**		
# Fireplaces	**0**		

TRIO Software
A Division of Harris Computer Systems

Layout	**1 Typical**		
1.Typical	4.	7.	
2.Inadeq	5.	8.	
3.Horrid	6.	9.	
Attic	**9 None**		
1.1/4 Fin	4.Full Fin	7.	
2.1/2 Fin	5.Fl/Stair	8.	
3.3/4 Fin	6.	9.None	
Insulation	**1 Full**		
1.Full	4.Minimal	7.	
2.Heavy	5.Partial	8.	
3.Capped	6.	9.None	
Unfinished %	**0%**		
Grade & Factor	**3 C 105%**		
1.E Grade	4.B Grade	7.AAAGrade	
2.D Grade	5.A Grade	8.M&S Pric	
3.C Grade	6.AA Grade	9.Same	
SQFT (Footprint)	**884**		
Condition	**4 Average**		
1.Poor	4.Avg	7.V G	
2.Fair	5.Avg+	8.Exc	
3.Avg-	6.Good	9.Same	
Phys. % Good	**0%**		
Funct. % Good	**100%**		
Functional Code	**9 None**		
1.Incomp	4.PL/HT	7.	
2.O-Built	5.	8.Other	
3.Style	6.	9.None	
Econ. % Good	**100%**		
Economic Code	**None**		
0.None	3.No Power	7.	
1.Location	9.None	8.	
2.Encroach	6.	9.	
Entrance Code	**0**		
1.Interior	4.Vacant	7.Permit	
2.Refusal	5.Estimate	8.Review	
3.Informed	6.Callback	9.	
Information Code	**0**		
1.Owner	4.Denis	7.Noel	
2.Relative	5.Estimate	8.Dana	
3.Tenant	6.Other	9.Matt	

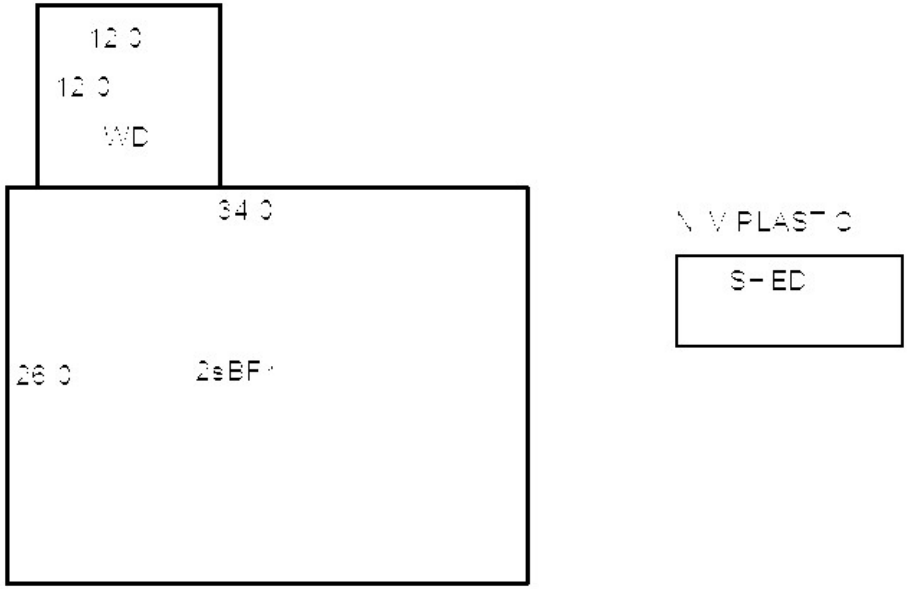

Date Inspected

Additions, Outbuildings & Improvements

Type	Year	Units	Grade	Cond	Phys.	Funct.	Sound Value
68 Wood Deck	2008	144	3 100	4	0 %	100 %	
					%	%	
					%	%	
					%	%	
					%	%	
					%	%	
					%	%	
					%	%	
					%	%	
					%	%	

1.One Story Fram
2.Two Story Fram
3.Three Story Fr
4.1 & 1/2 Story
5.1 & 3/4 Story
6.2 & 1/2 Story
21.Open Frame Por
22.Encl Pch/ 1s(u
23.1s Garage (Att
24.Frame Shed
25.Frame Bay Wind
26.1SFr Overhang
27.Unfin Basement
28.Unfinished Att
29.Finished Attic