Map Lot 08-002-00A | Account 2491 | Location 902 NORTH RIVER ROAD | Card 1 Of 1 | 9/23/2021

PERRY, CHAD R
MCNAMARA, RACHEL M
902 NORTH RIVER ROAD
GREENE ME 04236

B8263P60 B8331P328

Previous Owner
COMMUNITY CONCEPTS, INCORPORATED

GREENE ME 04236
Sale Date: 1/31/2012

Inspection Witnessed By:

X Date

No./Date	Description	Date Insp.

Notes:
4/4/13 W/RACHEL, HSE COMP W/DECKS
'12 LOT SPLIT 2 ACRES FROM LOT 2
4/9/12 NEW HSE START W/ LOT IMPS

Greene

Property Data

Neighborhood **1 Neighborhood 1**

Tree Growth Year **0**

TG Managment plan **0**

Y Coordinate **0**

Zone/Land Use **11 Residential**

Secondary Zone

Topography **2 Rolling**

1.Level	4.Below St	7.Rough
2.Rolling	5.Low	8.
3.Above St	6.Swampy	9.

Utilities **4 Drilled Well** **7 Septic**

1.Summer	4.Dr Well	7.Septic
2.Water	5.Dug Well	8.Spring
3.Sewer	6.Lake Wtr	9.None

Street **1 Paved**

1.Paved	4.Proposed	7.
2.Semi Imp	5.	8.
3.Gravel	6.	9.None

SEE NEXT YEAR **0**

0

Sale Data

Sale Date **1/31/2012**

Price **38,200**

Sale Type **1 Land Only**

1.Land	4.Mobile	7.
2.L & B	5.Other	8.
3.Building	6.	9.

Financing **9 Unknown**

1.Convent	4.Seller	7.
2.FHA/VA	5.Private	8.
3.Assumed	6.Cash	9.Unknown

Validity **1 Arms Length Sale**

1.Valid	4.Split	7.Changes
2.Related	5.Partial	8.Other
3.Distress	6.Exempt	9.

Verified **5 Public Record**

1.Buyer	4.Agent	7.Family
2.Seller	5.Pub Rec	8.Other
3.Lender	6.MLS	9.

Assessment Record

Year	Land	Buildings	Exempt	Total
2012	46,800	51,600	0	98,400
2013	46,800	115,900	0	162,700
2014	46,800	115,900	0	162,700
2015	46,800	115,900	0	162,700
2016	46,800	115,900	0	162,700
2017	46,800	115,900	0	162,700
2018	46,800	115,900	0	162,700
2019	46,800	115,900	0	162,700
2020	46,800	115,900	0	162,700
2021	46,800	115,900	0	162,700

Land Data

Front Foot	Type	Effective Frontage	Effective Depth	Influence Factor	Influence Code
11.Regular Lot				%	
12.Delta Triangle				%	
13.Nabla Triangle				%	
14.Rear Land				%	
15.Miscellaneous				%	
				%	
				%	
Square Foot		**Square Feet**			
16.Regular Lot				%	
17.Secondary Lot				%	
18.Excess Land				%	
19.Condominium				%	
20.				%	
				%	
				%	
Fract. Acre		**Acreage/Sites**			
21.Homesite (Frac	24	1.00	100	%	0
22.Baselot (Fract	28	1.00	100	%	0
23.Rear (Fract)	44	1.00	100	%	0
Acres				%	
24.Homesite				%	
25.Baselot				%	
26.Frontage 1				%	
27.Frontage 2				%	
28.Rear Land 1					
29.Rear Land 2					

Total Acreage 2.00

Influence Codes

1.Vacant
2.R/W
3.Topography
4.Size
5.Access
6.XF & Topo
7.Shape
8.Semi-Improved
9.Fract Share
Acres
30.Rear Land 3
31.Rear Land 4
32.Pasture
33.Crop
34.Hortucul I
35.Horticul II
36.Orchard
37.Softwood
38.Mixed Wood
39.Hardwood
40.Wasteland
41.Gravel Pit
42.Mobile Home Si
43.Camp Site
44.Lot Improvemen
45.M H Hook-Up
46.Excess Frontag

Greene

Map Lot 08-002-00A | Account 2491 | Location 902 NORTH RIVER ROAD | Card 1 Of 1 | 9/23/2021

Building Style	**2 Ranch**		
1.Conv.	5.Colonial	9.Condo	
2.Ranch	6.Split	10.	
3.R Ranch	7.Contemp	11.	
4.Cape	8.Cottage	12.	
Dwelling Units	**1**		
Other Units	**0**		
Stories	**1 One Story**		
1.1	4.1.5	7.3.5	
2.2	5.1.75	8.4	
3.3	6.2.5	9.	
Exterior Walls	**2 Vinyl/Aluminum**		
1.Wood	5.Shingles	9.Other	
2.Vin/Al	6.Brk/Stn	10.	
3.Compos.	7.Single	11.	
4.Asbestos	8.Concrete	12.	
Roof Surface	**1 Asphalt Shingles**		
1.Asphalt	4.Composit	7.Roll	
2.Slate	5.Wood	8.	
3.Metal	6.Other	9.	
SF Masonry Trim	**0**		
	0		
	0		
Year Built	**2012**		
Year Remodeled	**0**		
Foundation	**1 Concrete**		
1.Concrete	4.Wood	7.	
2.C Block	5.Slab	8.	
3.Br/Stone	6.Piers	9.	
Basement	**4 Full Basement**		
1.1/4 Bmt	4.Full Bmt	7.	
2.1/2 Bmt	5.Crawl	8.	
3.3/4 Bmt	6.	9.None	
Bsmt Gar # Cars	**0**		
Wet Basement	**1 Dry Basement**		
1.Dry	4.Dirt Flr	7.	
2.Damp	5.	8.	
3.Wet	6.	9.	

SF Bsmt Living	**0**		
Fin Bsmt Grade	**0 0**		
	0		
Heat Type	**100%**	**1 Hot Water BB**	
1.HWBB	5.FWA	9.No Heat	
2.HWCI	6.GravWA	10.	
3.H Pump	7.Electric	11.	
4.Steam	8.Fl/Wall	12.	
Cool Type	**0%**	**9 None**	
1.Refrig	4.W&C Air	7.	
2.Evapor	5.	8.	
3.H Pump	6.	9.None	
Kitchen Style	**2 Typical**		
1.Modern	4.Obsolete	7.	
2.Typical	5.	8.	
3.Old Type	6.	9.None	
Bath(s) Style	**2 Typical Bath(s)**		
1.Modern	4.Obsolete	7.	
2.Typical	5.	8.	
3.Old Type	6.	9.None	
# Rooms	**0**		
# Bedrooms	**0**		
# Full Baths	**2**		
# Half Baths	**0**		
# Addn Fixtures	**0**		
# Fireplaces	**0**		

TRIO Software
A Division of Harris Computer Systems

Layout	**1 Typical**		
1.Typical	4.	7.	
2.Inadeq	5.	8.	
3.Horrid	6.	9.	
Attic	**9 None**		
1.1/4 Fin	4.Full Fin	7.	
2.1/2 Fin	5.Fl/Stair	8.	
3.3/4 Fin	6.	9.None	
Insulation	**1 Full**		
1.Full	4.Minimal	7.	
2.Heavy	5.Partial	8.	
3.Capped	6.	9.None	
Unfinished %	**0%**		
Grade & Factor	**3 C 100%**		
1.E Grade	4.B Grade	7.AAAGrade	
2.D Grade	5.A Grade	8.M&S Pric	
3.C Grade	6.AA Grade	9.Same	
SQFT (Footprint)	**1232**		
Condition	**4 Average**		
1.Poor	4.Avg	7.V G	
2.Fair	5.Avg+	8.Exc	
3.Avg-	6.Good	9.Same	
Phys. % Good	**0%**		
Funct. % Good	**100%**		
Functional Code	**9 None**		
1.Incomp	4.PL/HT	7.	
2.O-Built	5.	8.Other	
3.Style	6.	9.None	
Econ. % Good	**100%**		
Economic Code	**None**		
0.None	3.No Power	7.	
1.Location	9.None	8.	
2.Encroach	6.	9.	
Entrance Code	**0**		
1.Interior	4.Vacant	7.Permit	
2.Refusal	5.Estimate	8.Review	
3.Informed	6.Callback	9.	
Information Code	**0**		
1.Owner	4.Denis	7.Noel	
2.Relative	5.Estimate	8.Dana	
3.Tenant	6.Other	9.Matt	

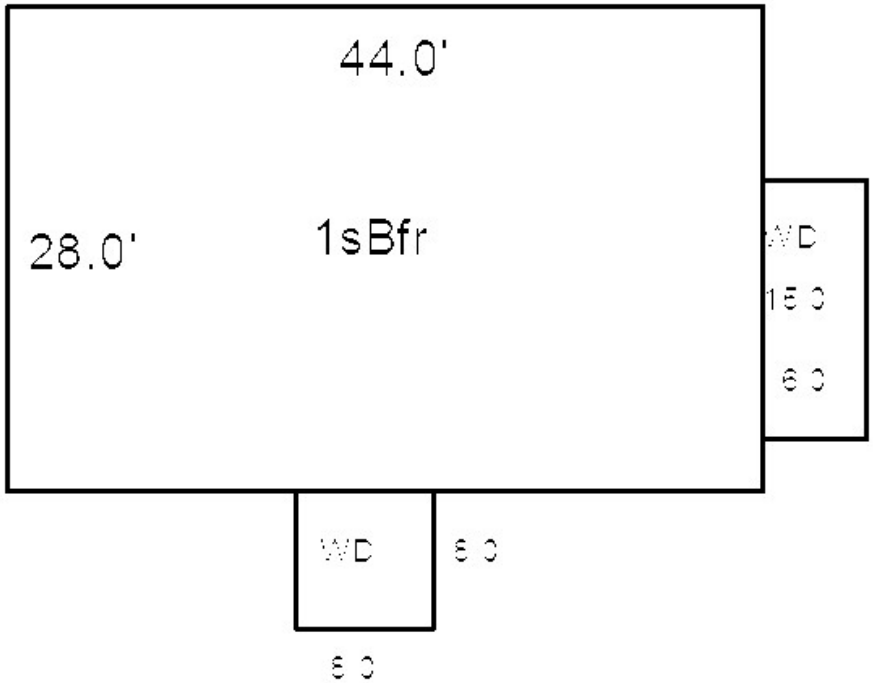

Date Inspected

Additions, Outbuildings & Improvements

Type	Year	Units	Grade	Cond	Phys.	Funct.	Sound Value
68 Wood Deck	0	64	0 0	0	0 %	0 %	
68 Wood Deck	0	100	0 0	0	0 %	0 %	
					%	%	
					%	%	
					%	%	
					%	%	
					%	%	
					%	%	
					%	%	
					%	%	

1.One Story Fram
2.Two Story Fram
3.Three Story Fr
4.1 & 1/2 Story
5.1 & 3/4 Story
6.2 & 1/2 Story
21.Open Frame Por
22.Encl Pch/ 1s(u
23.1s Garage (Att
24.Frame Shed
25.Frame Bay Wind
26.1SFr Overhang
27.Unfin Basement
28.Unfinished Att
29.Finished Attic

Map Lot 06-006-003 Account 2493 Location MERRILL HILL ROAD Card 1 Of 1 9/23/2021

MORGAN, ANTHONY E
PO BOX 114
GREENE ME 04236 0114

B8381P263 B9519P100

Property Data

Neighborhood	**1 Neighborhood 1**
Tree Growth Year	**0**
TG Managment plan	**0**
Y Coordinate	**0**
Zone/Land Use	**11 Residential**
Secondary Zone	
Topography	**2 Rolling**

1.Level	4.Below St	7.Rough
2.Rolling	5.Low	8.
3.Above St	6.Swampy	9.

Utilities

1.Summer	4.Dr Well	7.Septic
2.Water	5.Dug Well	8.Spring
3.Sewer	6.Lake Wtr	9.None

Street **1 Paved**

1.Paved	4.Proposed	7.
2.Semi Imp	5.	8.
3.Gravel	6.	9.None

SEE NEXT YEAR	**0**
	0

Sale Data

Sale Date	**4/23/2012**
Price	**40,000**
Sale Type	**2 Land & Buildings**

1.Land	4.Mobile	7.
2.L & B	5.Other	8.
3.Building	6.	9.

Financing **9 Unknown**

1.Convent	4.Seller	7.
2.FHA/VA	5.Private	8.
3.Assumed	6.Cash	9.Unknown

Validity **1 Arms Length Sale**

1.Valid	4.Split	7.Changes
2.Related	5.Partial	8.Other
3.Distress	6.Exempt	9.

Verified **5 Public Record**

1.Buyer	4.Agent	7.Family
2.Seller	5.Pub Rec	8.Other
3.Lender	6.MLS	9.

Assessment Record

Year	Land	Buildings	Exempt	Total
2013	29,100	16,700	0	45,800
2014	29,100	16,700	0	45,800
2015	29,100	16,700	0	45,800
2016	29,100	16,700	0	45,800
2017	29,100	16,700	0	45,800
2018	29,100	16,700	0	45,800
2019	29,100	16,700	0	45,800
2020	29,100	16,700	0	45,800
2021	29,100	16,700	0	45,800

Land Data

Front Foot	Type	Effective Frontage	Effective Depth	Influence Factor	Influence Code
11.Regular Lot				%	
12.Delta Triangle				%	
13.Nabla Triangle				%	
14.Rear Land				%	
15.Miscellaneous				%	
				%	
				%	
Square Foot		**Square Feet**			
16.Regular Lot				%	
17.Secondary Lot				%	
18.Excess Land				%	
19.Condominium				%	
20.				%	
				%	
				%	
Fract. Acre		**Acreage/Sites**			
21.Homesite (Frac	22	0.94		100 %	0
22.Baselot (Fract				%	
23.Rear (Fract)				%	
Acres				%	
24.Homesite				%	
25.Baselot				%	
26.Frontage 1				%	
27.Frontage 2				%	
28.Rear Land 1				%	
29.Rear Land 2				%	

Total Acreage 0.94

Influence Codes

1.Vacant
2.R/W
3.Topography
4.Size
5.Access
6.XF & Topo
7.Shape
8.Semi-Improved
9.Fract Share
Acres
30.Rear Land 3
31.Rear Land 4
32.Pasture
33.Crop
34.Hortucul I
35.Horticul II
36.Orchard
37.Softwood
38.Mixed Wood
39.Hardwood
40.Wasteland
41.Gravel Pit
42.Mobile Home Si
43.Camp Site
44.Lot Improvemen
45.M H Hook-Up
46.Excess Frontag

Inspection Witnessed By:

X Date

No./Date	Description	Date Insp.

Notes:

1/17/13 ADDJ GRADE COND AND USE, ADD SHED DIM
'13 NEW LOT FROM LOT 6-2. .94 ACRES & BARN

Greene

Greene

Map Lot 06-006-003 | Account 2493 | Location MERRILL HILL ROAD | Card 1 Of 1 | 9/23/2021

Building Style		
1.Conv.	5.Colonial	9.Condo
2.Ranch	6.Split	10.
3.R Ranch	7.Contemp	11.
4.Cape	8.Cottage	12.

Dwelling Units

Other Units

Stories		
1.1	4.1.5	7.3.5
2.2	5.1.75	8.4
3.3	6.2.5	9.

Exterior Walls		
1.Wood	5.Shingles	9.Other
2.Vin/Al	6.Brk/Stn	10.
3.Compos.	7.Single	11.
4.Asbestos	8.Concrete	12.

Roof Surface		
1.Asphalt	4.Composit	7.Roll
2.Slate	5.Wood	8.
3.Metal	6.Other	9.

SF Masonry Trim

Year Built

Year Remodeled

Foundation		
1.Concrete	4.Wood	7.
2.C Block	5.Slab	8.
3.Br/Stone	6.Piers	9.

Basement		
1.1/4 Bmt	4.Full Bmt	7.
2.1/2 Bmt	5.Crawl	8.
3.3/4 Bmt	6.	9.None

Bsmt Gar # Cars

Wet Basement		
1.Dry	4.Dirt Flr	7.
2.Damp	5.	8.
3.Wet	6.	9.

SF Bsmt Living

Fin Bsmt Grade

Heat Type **100%**		
1.HWBB	5.FWA	9.No Heat
2.HWCI	6.GravWA	10.
3.H Pump	7.Electric	11.
4.Steam	8.Fl/Wall	12.

Cool Type **0%**		
1.Refrig	4.W&C Air	7.
2.Evapor	5.	8.
3.H Pump	6.	9.None

Kitchen Style		
1.Modern	4.Obsolete	7.
2.Typical	5.	8.
3.Old Type	6.	9.None

Bath(s) Style		
1.Modern	4.Obsolete	7.
2.Typical	5.	8.
3.Old Type	6.	9.None

Rooms

Bedrooms

Full Baths

Half Baths

Addn Fixtures

Fireplaces

TRIO Software
A Division of Harris Computer Systems

Layout		
1.Typical	4.	7.
2.Inadeq	5.	8.
3.Horrid	6.	9.

Attic		
1.1/4 Fin	4.Full Fin	7.
2.1/2 Fin	5.Fl/Stair	8.
3.3/4 Fin	6.	9.None

Insulation		
1.Full	4.Minimal	7.
2.Heavy	5.Partial	8.
3.Capped	6.	9.None

Unfinished %

Grade & Factor		
1.E Grade	4.B Grade	7.AAAGrade
2.D Grade	5.A Grade	8.M&S Pric
3.C Grade	6.AA Grade	9.Same

SQFT (Footprint)

Condition		
1.Poor	4.Avg	7.V G
2.Fair	5.Avg+	8.Exc
3.Avg-	6.Good	9.Same

Phys. % Good

Funct. % Good

Functional Code		
1.Incomp	4.PL/HT	7.
2.O-Built	5.	8.Other
3.Style	6.	9.None

Econ. % Good

Economic Code		
0.None	3.No Power	7.
1.Location	9.None	8.
2.Encroach	6.	9.

Entrance Code **0**		
1.Interior	4.Vacant	7.Permit
2.Refusal	5.Estimate	8.Review
3.Informed	6.Callback	9.

Information Code **0**		
1.Owner	4.Denis	7.Noel
2.Relative	5.Estimate	8.Dana
3.Tenant	6.Other	9.Matt

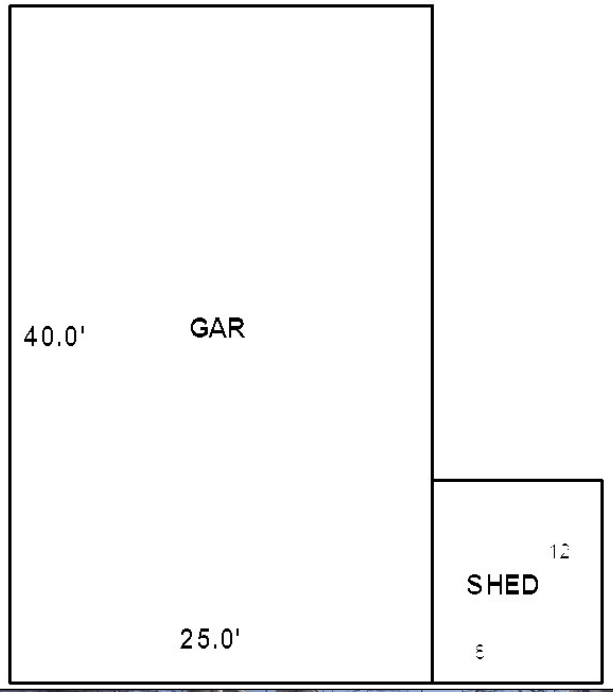

Date Inspected

Additions, Outbuildings & Improvements

Type	Year	Units	Grade	Cond	Phys.	Funct.	Sound Value
57 1s Garage (Det)	1990	1000	2 100	4	0 %	100 %	
24 Frame Shed	1990	96	2 100	4	0 %	100 %	
					%	%	
					%	%	
					%	%	
					%	%	
					%	%	
					%	%	
					%	%	
					%	%	

1.One Story Fram
2.Two Story Fram
3.Three Story Fr
4.1 & 1/2 Story
5.1 & 3/4 Story
6.2 & 1/2 Story
21.Open Frame Por
22.Encl Pch/ 1s(u
23.1s Garage (Att
24.Frame Shed
25.Frame Bay Wind
26.1SFr Overhang
27.Unfin Basement
28.Unfinished Att
29.Finished Attic

Map Lot 14-015-001 Account 2494 Location 12 AUBREY'S WAY Card 1 Of 1 9/23/2021

TURCOTTE, MICHAEL S
TURCOTTE, JUNE M
P O BOX 501
GREENE ME 04236

B1707P135 B8341P175 B8672P36

Previous Owner
MELANSON, THOMAS J
48 MELANSON DRIVE

LEEDS ME 04263
Sale Date: 5/16/2013

Inspection Witnessed By:

X Date

No./Date	Description	Date Insp.

Notes:

'13- NEW LOT- 5.73AC. CREATED FROM LOT SPLIT OF M14 - L15.
I spoke with Mrs. she said nothing had changed. I noticed un finshed areas from the door way. RS 5/12/15
2017-NEW GARAGE SEE 2018 FOR FINISH
2018 COMPLETION DB
6/14/19 CHANGE LOCATION TO 12 AUBREY'S WAY FROM 112 LINE ROAD PER KEN PRATT SAH
1/9/2020 SPLIT LAND TO 14-015-002 PER 10123-247 DB

Greene

Property Data

Neighborhood **2 Neighborhood 2**

Tree Growth Year **0**

TG Managment plan **0**

Y Coordinate **0**

Zone/Land Use **11 Residential**

Secondary Zone

Topography **2 Rolling**

1.Level	4.Below St	7.Rough
2.Rolling	5.Low	8.
3.Above St	6.Swampy	9.

Utilities

1.Summer	4.Dr Well	7.Septic
2.Water	5.Dug Well	8.Spring
3.Sewer	6.Lake Wtr	9.None

Street

1.Paved	4.Proposed	7.
2.Semi Imp	5.	8.
3.Gravel	6.	9.None

SEE NEXT YEAR **0**

0

Sale Data

Sale Date **5/16/2013**

Price **31,500**

Sale Type **1 Land Only**

1.Land	4.Mobile	7.
2.L & B	5.Other	8.
3.Building	6.	9.

Financing **9 Unknown**

1.Convent	4.Seller	7.
2.FHA/VA	5.Private	8.
3.Assumed	6.Cash	9.Unknown

Validity **1 Arms Length Sale**

1.Valid	4.Split	7.Changes
2.Related	5.Partial	8.Other
3.Distress	6.Exempt	9.

Verified **5 Public Record**

1.Buyer	4.Agent	7.Family
2.Seller	5.Pub Rec	8.Other
3.Lender	6.MLS	9.

Assessment Record

Year	Land	Buildings	Exempt	Total
2013	26,500	0	0	26,500
2014	41,500	131,200	0	172,700
2015	40,800	121,100	10,000	151,900
2016	40,800	140,200	20,000	161,000
2017	40,800	140,200	20,000	161,000
2018	40,800	144,500	20,000	165,300
2019	40,800	144,500	20,000	165,300
2020	38,100	144,500	25,000	157,600
2021	38,100	144,500	24,250	158,350

Land Data

Front Foot	Type	Effective Frontage	Effective Depth	Influence Factor	Influence Code
11.Regular Lot				%	
12.Delta Triangle				%	
13.Nabla Triangle				%	
14.Rear Land				%	
15.Miscellaneous				%	
				%	
				%	
Square Foot		**Square Feet**			
16.Regular Lot				%	
17.Secondary Lot				%	
18.Excess Land				%	
19.Condominium				%	
20.				%	
				%	
				%	
Fract. Acre		**Acreage/Sites**			
21.Homesite (Frac	24	1.00	75	%	2
22.Baselot (Fract	28	2.81	100	%	0
23.Rear (Fract)	44	1.00	100	%	0
Acres				%	
24.Homesite				%	
25.Baselot				%	
26.Frontage 1				%	
27.Frontage 2				%	
28.Rear Land 1					
29.Rear Land 2					

Total Acreage 3.81

Influence Codes

1.Vacant
2.R/W
3.Topography
4.Size
5.Access
6.XF & Topo
7.Shape
8.Semi-Improved
9.Fract Share
Acres
30.Rear Land 3
31.Rear Land 4
32.Pasture
33.Crop
34.Hortucul I
35.Horticul II
36.Orchard
37.Softwood
38.Mixed Wood
39.Hardwood
40.Wasteland
41.Gravel Pit
42.Mobile Home Si
43.Camp Site
44.Lot Improvemen
45.M H Hook-Up
46.Excess Frontag

Greene

Map Lot 14-015-001 | Account 2494 | Location 12 AUBREY'S WAY | Card 1 Of 1 | 9/23/2021

Building Style	**3 Raised Ranch**		
1.Conv.	5.Colonial	9.Condo	
2.Ranch	6.Split	10.	
3.R Ranch	7.Contemp	11.	
4.Cape	8.Cottage	12.	
Dwelling Units	**1**		
Other Units	**0**		
Stories	**1 One Story**		
1.1	4.1.5	7.3.5	
2.2	5.1.75	8.4	
3.3	6.2.5	9.	
Exterior Walls	**2 Vinyl/Aluminum**		
1.Wood	5.Shingles	9.Other	
2.Vin/Al	6.Brk/Stn	10.	
3.Compos.	7.Single	11.	
4.Asbestos	8.Concrete	12.	
Roof Surface	**1 Asphalt Shingles**		
1.Asphalt	4.Composit	7.Roll	
2.Slate	5.Wood	8.	
3.Metal	6.Other	9.	
SF Masonry Trim	**0**		
	0		
	0		
Year Built	**2013**		
Year Remodeled	**0**		
Foundation	**1 Concrete**		
1.Concrete	4.Wood	7.	
2.C Block	5.Slab	8.	
3.Br/Stone	6.Piers	9.	
Basement	**4 Full Basement**		
1.1/4 Bmt	4.Full Bmt	7.	
2.1/2 Bmt	5.Crawl	8.	
3.3/4 Bmt	6.	9.None	
Bsmt Gar # Cars	**0**		
Wet Basement	**1 Dry Basement**		
1.Dry	4.Dirt Flr	7.	
2.Damp	5.	8.	
3.Wet	6.	9.	

SF Bsmt Living	**0**		
Fin Bsmt Grade	**0 0**		
	0		
Heat Type	**100%**	**1 Hot Water BB**	
1.HWBB	5.FWA	9.No Heat	
2.HWCI	6.GravWA	10.	
3.H Pump	7.Electric	11.	
4.Steam	8.Fl/Wall	12.	
Cool Type	**0%**	**9 None**	
1.Refrig	4.W&C Air	7.	
2.Evapor	5.	8.	
3.H Pump	6.	9.None	
Kitchen Style	**2 Typical**		
1.Modern	4.Obsolete	7.	
2.Typical	5.	8.	
3.Old Type	6.	9.None	
Bath(s) Style	**2 Typical Bath(s)**		
1.Modern	4.Obsolete	7.	
2.Typical	5.	8.	
3.Old Type	6.	9.None	
# Rooms	**4**		
# Bedrooms	**2**		
# Full Baths	**1**		
# Half Baths	**0**		
# Addn Fixtures	**0**		
# Fireplaces	**0**		

TRIO Software
A Division of Harris Computer Systems

Layout	**1 Typical**		
1.Typical	4.	7.	
2.Inadeq	5.	8.	
3.Horrid	6.	9.	
Attic	**9 None**		
1.1/4 Fin	4.Full Fin	7.	
2.1/2 Fin	5.Fl/Stair	8.	
3.3/4 Fin	6.	9.None	
Insulation	**1 Full**		
1.Full	4.Minimal	7.	
2.Heavy	5.Partial	8.	
3.Capped	6.	9.None	
Unfinished %	**0%**		
Grade & Factor	**4 B 100%**		
1.E Grade	4.B Grade	7.AAAGrade	
2.D Grade	5.A Grade	8.M&S Pric	
3.C Grade	6.AA Grade	9.Same	
SQFT (Footprint)	**1120**		
Condition	**4 Average**		
1.Poor	4.Avg	7.V G	
2.Fair	5.Avg+	8.Exc	
3.Avg-	6.Good	9.Same	
Phys. % Good	**90%**		
Funct. % Good	**100%**		
Functional Code	**9 None**		
1.Incomp	4.PL/HT	7.	
2.O-Built	5.	8.Other	
3.Style	6.	9.None	
Econ. % Good	**100%**		
Economic Code	**None**		
0.None	3.No Power	7.	
1.Location	9.None	8.	
2.Encroach	6.	9.	
Entrance Code	**6 Callback**		
1.Interior	4.Vacant	7.Permit	
2.Refusal	5.Estimate	8.Review	
3.Informed	6.Callback	9.	
Information Code	**9 Matt Berube**		
1.Owner	4.Denis	7.Noel	
2.Relative	5.Estimate	8.Dana	
3.Tenant	6.Other	9.Matt	

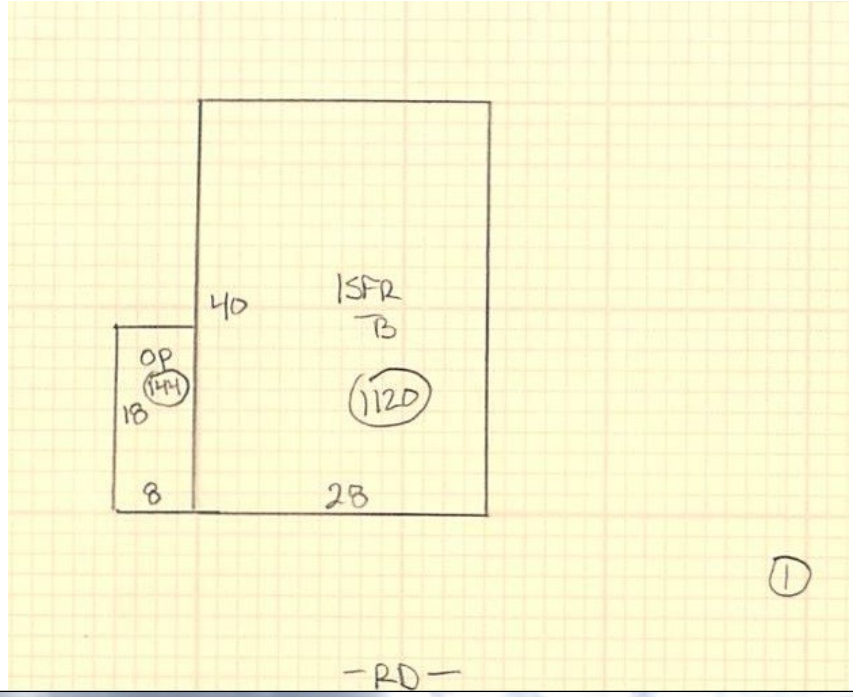

Date Inspected 4/27/2018

Additions, Outbuildings & Improvements

Type	Year	Units	Grade	Cond	Phys.	Funct.	Sound Value
21 Open Frame	2014	144	3 100	4	0 %	100 %	
57 1s Garage (Det)	2016	1008	3 110	4	95 %	100 %	
					%	%	
					%	%	
					%	%	
					%	%	
					%	%	
					%	%	
					%	%	
					%	%	

1.One Story Fram
2.Two Story Fram
3.Three Story Fr
4.1 & 1/2 Story
5.1 & 3/4 Story
6.2 & 1/2 Story
21.Open Frame Por
22.Encl Pch/ 1s(u
23.1s Garage (Att
24.Frame Shed
25.Frame Bay Wind
26.1SFr Overhang
27.Unfin Basement
28.Unfinished Att
29.Finished Attic

Map Lot 21-011-ON08 Account 2495 Location 82 MAIN STREET LOT 8 Card 1 Of 1 9/23/2021

LEW-BURN, LLC
C/O NUREALTY INC
227 MERROW ROAD
AUBURN ME 04210

Property Data

Neighborhood **11 Neighborhood 11**

Tree Growth Year **0**

TG Managment plan **0**

Y Coordinate **0**

Zone/Land Use **11 Residential**

Secondary Zone

Topography

1.Level	4.Below St	7.Rough
2.Rolling	5.Low	8.
3.Above St	6.Swampy	9.

Utilities

1.Summer	4.Dr Well	7.Septic
2.Water	5.Dug Well	8.Spring
3.Sewer	6.Lake Wtr	9.None

Street

1.Paved	4.Proposed	7.
2.Semi Imp	5.	8.
3.Gravel	6.	9.None

SEE NEXT YEAR **0**

0

Sale Data

Sale Date

Price

Sale Type

1.Land	4.Mobile	7.
2.L & B	5.Other	8.
3.Building	6.	9.

Financing

1.Convent	4.Seller	7.
2.FHA/VA	5.Private	8.
3.Assumed	6.Cash	9.Unknown

Validity

1.Valid	4.Split	7.Changes
2.Related	5.Partial	8.Other
3.Distress	6.Exempt	9.

Verified

1.Buyer	4.Agent	7.Family
2.Seller	5.Pub Rec	8.Other
3.Lender	6.MLS	9.

Assessment Record

Year	Land	Buildings	Exempt	Total
2013	0	7,100	0	7,100
2014	0	7,100	0	7,100
2015	0	7,100	0	7,100
2016	0	12,600	0	12,600
2017	0	12,600	0	12,600
2018	0	12,600	0	12,600
2019	0	12,600	0	12,600
2020	0	12,600	0	12,600
2021	0	12,600	0	12,600

Land Data

Front Foot	Type	Effective Frontage	Effective Depth	Influence Factor	Influence Code
11.Regular Lot				%	
12.Delta Triangle				%	
13.Nabla Triangle				%	
14.Rear Land				%	
15.Miscellaneous				%	
				%	
				%	
Square Foot		**Square Feet**			
16.Regular Lot				%	
17.Secondary Lot				%	
18.Excess Land				%	
19.Condominium				%	
20.				%	
				%	
				%	
Fract. Acre		**Acreage/Sites**			
21.Homesite (Frac				%	
22.Baselot (Fract				%	
23.Rear (Fract)				%	
Acres				%	
24.Homesite				%	
25.Baselot				%	
26.Frontage 1				%	
27.Frontage 2				%	
28.Rear Land 1				%	
29.Rear Land 2				%	

Total Acreage 0.00

Influence Codes

1.Vacant
2.R/W
3.Topography
4.Size
5.Access
6.XF & Topo
7.Shape
8.Semi-Improved
9.Fract Share
Acres
30.Rear Land 3
31.Rear Land 4
32.Pasture
33.Crop
34.Hortucul I
35.Horticul II
36.Orchard
37.Softwood
38.Mixed Wood
39.Hardwood
40.Wasteland
41.Gravel Pit
42.Mobile Home Si
43.Camp Site
44.Lot Improvemen
45.M H Hook-Up
46.Excess Frontag

Inspection Witnessed By:

X Date

No./Date	Description	Date Insp.

Notes:

'13 NEW ACCT AS ON, USED MH NO WINDOWS
2017-WINDOWS REPLACED, NEW MTL ROOF, FO@90%

Greene

Greene

Map Lot 21-011-ON08 | Account 2495 | Location 82 MAIN STREET LOT 8 | Card 1 Of 1 | 9/23/2021

Building Style		
1.Conv.	5.Colonial	9.Condo
2.Ranch	6.Split	10.
3.R Ranch	7.Contemp	11.
4.Cape	8.Cottage	12.

Dwelling Units

Other Units

Stories		
1.1	4.1.5	7.3.5
2.2	5.1.75	8.4
3.3	6.2.5	9.

Exterior Walls		
1.Wood	5.Shingles	9.Other
2.Vin/Al	6.Brk/Stn	10.
3.Compos.	7.Single	11.
4.Asbestos	8.Concrete	12.

Roof Surface		
1.Asphalt	4.Composit	7.Roll
2.Slate	5.Wood	8.
3.Metal	6.Other	9.

SF Masonry Trim

Year Built

Year Remodeled

Foundation		
1.Concrete	4.Wood	7.
2.C Block	5.Slab	8.
3.Br/Stone	6.Piers	9.

Basement		
1.1/4 Bmt	4.Full Bmt	7.
2.1/2 Bmt	5.Crawl	8.
3.3/4 Bmt	6.	9.None

Bsmt Gar # Cars

Wet Basement		
1.Dry	4.Dirt Flr	7.
2.Damp	5.	8.
3.Wet	6.	9.

SF Bsmt Living

Fin Bsmt Grade

Heat Type **100%**		
1.HWBB	5.FWA	9.No Heat
2.HWCI	6.GravWA	10.
3.H Pump	7.Electric	11.
4.Steam	8.Fl/Wall	12.

Cool Type **0%**		
1.Refrig	4.W&C Air	7.
2.Evapor	5.	8.
3.H Pump	6.	9.None

Kitchen Style		
1.Modern	4.Obsolete	7.
2.Typical	5.	8.
3.Old Type	6.	9.None

Bath(s) Style		
1.Modern	4.Obsolete	7.
2.Typical	5.	8.
3.Old Type	6.	9.None

Rooms

Bedrooms

Full Baths

Half Baths

Addn Fixtures

Fireplaces

TRIO Software
A Division of Harris Computer Systems

Layout		
1.Typical	4.	7.
2.Inadeq	5.	8.
3.Horrid	6.	9.

Attic		
1.1/4 Fin	4.Full Fin	7.
2.1/2 Fin	5.Fl/Stair	8.
3.3/4 Fin	6.	9.None

Insulation		
1.Full	4.Minimal	7.
2.Heavy	5.Partial	8.
3.Capped	6.	9.None

Unfinished %

Grade & Factor		
1.E Grade	4.B Grade	7.AAAGrade
2.D Grade	5.A Grade	8.M&S Pric
3.C Grade	6.AA Grade	9.Same

SQFT (Footprint)

Condition		
1.Poor	4.Avg	7.V G
2.Fair	5.Avg+	8.Exc
3.Avg-	6.Good	9.Same

Phys. % Good

Funct. % Good

Functional Code		
1.Incomp	4.PL/HT	7.
2.O-Built	5.	8.Other
3.Style	6.	9.None

Econ. % Good

Economic Code		
0.None	3.No Power	7.
1.Location	9.None	8.
2.Encroach	6.	9.

Entrance Code **6 Callback**		
1.Interior	4.Vacant	7.Permit
2.Refusal	5.Estimate	8.Review
3.Informed	6.Callback	9.

Information Code **7 Noel Madore**		
1.Owner	4.Denis	7.Noel
2.Relative	5.Estimate	8.Dana
3.Tenant	6.Other	9.Matt

Date Inspected 4/13/2017

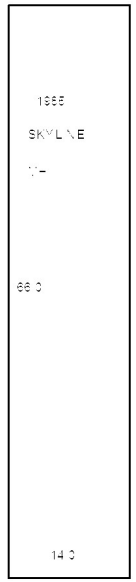

Additions, Outbuildings & Improvements

Type	Year	Units	Grade	Cond	Phys.	Funct.	Sound Value
927 Skyline M/H	1985	14x66	0 0	3	0 %	90 %	
24 Frame Shed	0				%	%	300
					%	%	
					%	%	
					%	%	
					%	%	
					%	%	
					%	%	
					%	%	
					%	%	

1.One Story Fram
2.Two Story Fram
3.Three Story Fr
4.1 & 1/2 Story
5.1 & 3/4 Story
6.2 & 1/2 Story
21.Open Frame Por
22.Encl Pch/ 1s(u
23.1s Garage (Att
24.Frame Shed
25.Frame Bay Wind
26.1SFr Overhang
27.Unfin Basement
28.Unfinished Att
29.Finished Attic

Map Lot 05-062-00A | Account 2496 | Location 593 RIVER ROAD | Card 1 Of 1 | 9/23/2021

JOHNSON, ADAM
JOHNSON, ANDREA
593 RIVER ROAD
GREENE ME 04236

B8499P183 B9092P226 B9500P11

Previous Owner
LEMIEUX, EDWARD P
LEMIEUX, VANESSA E
593 RIVER ROAD
GREENE ME 04236
Sale Date: 3/02/2015

Inspection Witnessed By:

X Date

No./Date	Description	Date Insp.

Notes:

'14- THE NEW LOT WAS CREATED WITH THE WRONG NEIGHBORHOOD CODE RESULTING IN AN ABATEMENT - ADJ. FOR '14.
4/5/13 W/MR&MRS NEW HSE W/LOT IMPS
13 NEW LOT 1.84 AC FROM 5-62

Greene

Property Data

Neighborhood **2 Neighborhood 2**

Tree Growth Year **0**

TG Managment plan **0**

Y Coordinate **0**

Zone/Land Use **11 Residential**

Secondary Zone

Topography **2 Rolling**

1.Level	4.Below St	7.Rough
2.Rolling	5.Low	8.
3.Above St	6.Swampy	9.

Utilities **4 Drilled Well** **7 Septic**

1.Summer	4.Dr Well	7.Septic
2.Water	5.Dug Well	8.Spring
3.Sewer	6.Lake Wtr	9.None

Street

1.Paved	4.Proposed	7.
2.Semi Imp	5.	8.
3.Gravel	6.	9.None

SEE NEXT YEAR **0**

0

Sale Data

Sale Date **3/02/2015**

Price **248,000**

Sale Type **2 Land & Buildings**

1.Land	4.Mobile	7.
2.L & B	5.Other	8.
3.Building	6.	9.

Financing

1.Convent	4.Seller	7.
2.FHA/VA	5.Private	8.
3.Assumed	6.Cash	9.Unknown

Validity **1 Arms Length Sale**

1.Valid	4.Split	7.Changes
2.Related	5.Partial	8.Other
3.Distress	6.Exempt	9.

Verified **5 Public Record**

1.Buyer	4.Agent	7.Family
2.Seller	5.Pub Rec	8.Other
3.Lender	6.MLS	9.

Assessment Record

Year	Land	Buildings	Exempt	Total
2013	56,500	176,400	0	232,900
2014	56,500	176,400	0	232,900
2015	40,500	176,400	0	216,900
2016	43,700	176,400	0	220,100
2017	43,700	176,400	0	220,100
2018	43,700	176,400	0	220,100
2019	43,700	176,400	0	220,100
2020	43,700	176,400	0	220,100
2021	43,700	176,400	0	220,100

Land Data

Front Foot

11.Regular Lot
12.Delta Triangle
13.Nabla Triangle
14.Rear Land
15.Miscellaneous

Square Foot

16.Regular Lot
17.Secondary Lot
18.Excess Land
19.Condominium
20.

Fract. Acre

21.Homesite (Frac
22.Baselot (Fract
23.Rear (Fract)
Acres
24.Homesite
25.Baselot
26.Frontage 1
27.Frontage 2
28.Rear Land 1
29.Rear Land 2

Type	Effective Frontage	Effective Depth	Influence Factor	Influence Code
			%	
			%	
			%	
			%	
			%	
			%	
			%	
	Square Feet			
			%	
			%	
			%	
			%	
			%	
			%	
			%	
	Acreage/Sites			
24	1.00	100	%	0
28	2.34	100	%	0
44	1.00	100	%	0
40	3.00	100	%	0
			%	
			%	
			%	

Total Acreage 6.34

Influence Codes

1.Vacant
2.R/W
3.Topography
4.Size
5.Access
6.XF & Topo
7.Shape
8.Semi-Improved
9.Fract Share
Acres
30.Rear Land 3
31.Rear Land 4
32.Pasture
33.Crop
34.Hortucul I
35.Horticul II
36.Orchard
37.Softwood
38.Mixed Wood
39.Hardwood
40.Wasteland
41.Gravel Pit
42.Mobile Home Si
43.Camp Site
44.Lot Improvemen
45.M H Hook-Up
46.Excess Frontag

Greene

Map Lot 05-062-00A | Account 2496 | Location 593 RIVER ROAD | Card 1 Of 1 | 9/23/2021

Building Style	**1 Conventional**		
1.Conv.	5.Colonial	9.Condo	
2.Ranch	6.Split	10.	
3.R Ranch	7.Contemp	11.	
4.Cape	8.Cottage	12.	
Dwelling Units	**1**		
Other Units	**0**		
Stories	**2 Two Story**		
1.1	4.1.5	7.3.5	
2.2	5.1.75	8.4	
3.3	6.2.5	9.	
Exterior Walls	**2 Vinyl/Aluminum**		
1.Wood	5.Shingles	9.Other	
2.Vin/Al	6.Brk/Stn	10.	
3.Compos.	7.Single	11.	
4.Asbestos	8.Concrete	12.	
Roof Surface	**1 Asphalt Shingles**		
1.Asphalt	4.Composit	7.Roll	
2.Slate	5.Wood	8.	
3.Metal	6.Other	9.	
SF Masonry Trim	**0**		
	0		
	0		
Year Built	**2012**		
Year Remodeled	**0**		
Foundation	**1 Concrete**		
1.Concrete	4.Wood	7.	
2.C Block	5.Slab	8.	
3.Br/Stone	6.Piers	9.	
Basement	**4 Full Basement**		
1.1/4 Bmt	4.Full Bmt	7.	
2.1/2 Bmt	5.Crawl	8.	
3.3/4 Bmt	6.	9.None	
Bsmt Gar # Cars	**0**		
Wet Basement	**1 Dry Basement**		
1.Dry	4.Dirt Flr	7.	
2.Damp	5.	8.	
3.Wet	6.	9.	

SF Bsmt Living	**0**		
Fin Bsmt Grade	**0 0**		
	0		
Heat Type	**100%**	**1 Hot Water BB**	
1.HWBB	5.FWA	9.No Heat	
2.HWCI	6.GravWA	10.	
3.H Pump	7.Electric	11.	
4.Steam	8.Fl/Wall	12.	
Cool Type	**0%**	**9 None**	
1.Refrig	4.W&C Air	7.	
2.Evapor	5.	8.	
3.H Pump	6.	9.None	
Kitchen Style	**2 Typical**		
1.Modern	4.Obsolete	7.	
2.Typical	5.	8.	
3.Old Type	6.	9.None	
Bath(s) Style	**2 Typical Bath(s)**		
1.Modern	4.Obsolete	7.	
2.Typical	5.	8.	
3.Old Type	6.	9.None	
# Rooms	**0**		
# Bedrooms	**0**		
# Full Baths	**2**		
# Half Baths	**1**		
# Addn Fixtures	**1**		
# Fireplaces	**0**		

TRIO Software
A Division of Harris Computer Systems

Layout	**1 Typical**		
1.Typical	4.	7.	
2.Inadeq	5.	8.	
3.Horrid	6.	9.	
Attic	**9 None**		
1.1/4 Fin	4.Full Fin	7.	
2.1/2 Fin	5.Fl/Stair	8.	
3.3/4 Fin	6.	9.None	
Insulation	**1 Full**		
1.Full	4.Minimal	7.	
2.Heavy	5.Partial	8.	
3.Capped	6.	9.None	
Unfinished %	**0%**		
Grade & Factor	**3 C 105%**		
1.E Grade	4.B Grade	7.AAAGrade	
2.D Grade	5.A Grade	8.M&S Pric	
3.C Grade	6.AA Grade	9.Same	
SQFT (Footprint)	**1064**		
Condition	**4 Average**		
1.Poor	4.Avg	7.V G	
2.Fair	5.Avg+	8.Exc	
3.Avg-	6.Good	9.Same	
Phys. % Good	**0%**		
Funct. % Good	**95%**		
Functional Code	**1 Incomplete**		
1.Incomp	4.PL/HT	7.	
2.O-Built	5.	8.Other	
3.Style	6.	9.None	
Econ. % Good	**100%**		
Economic Code	**None**		
0.None	3.No Power	7.	
1.Location	9.None	8.	
2.Encroach	6.	9.	
Entrance Code	**0**		
1.Interior	4.Vacant	7.Permit	
2.Refusal	5.Estimate	8.Review	
3.Informed	6.Callback	9.	
Information Code	**0**		
1.Owner	4.Denis	7.Noel	
2.Relative	5.Estimate	8.Dana	
3.Tenant	6.Other	9.Matt	

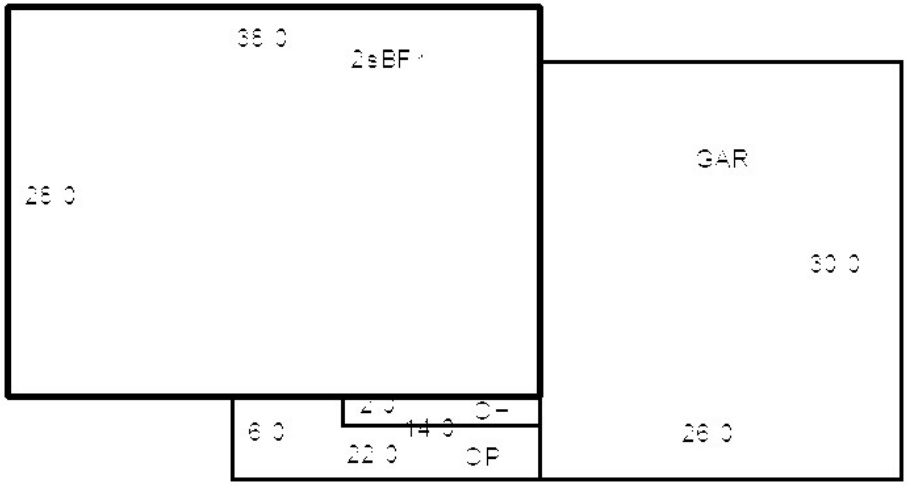

Date Inspected

Additions, Outbuildings & Improvements

Type	Year	Units	Grade	Cond	Phys.	Funct.	Sound Value
26 1SFr Overhang	0	28	0 0	0	0 %	0 %	
21 Open Frame	0	132	0 0	0	0 %	0 %	
23 1s Garage (Att)	0	780	0 0	0	0 %	0 %	
					%	%	
					%	%	
					%	%	
					%	%	
					%	%	
					%	%	
					%	%	

1.One Story Fram
2.Two Story Fram
3.Three Story Fr
4.1 & 1/2 Story
5.1 & 3/4 Story
6.2 & 1/2 Story
21.Open Frame Por
22.Encl Pch/ 1s(u
23.1s Garage (Att
24.Frame Shed
25.Frame Bay Wind
26.1SFr Overhang
27.Unfin Basement
28.Unfinished Att
29.Finished Attic

Map Lot 05-012-00G | Account 2497 | Location 61 VALENTINE WAY | Card 1 Of 1 | 9/23/2021

BOYD, DEBRA E
BOYD, LLOYD A JR
61 VALENTINE WAY
GREENE ME 04236

B8565P254

Property Data

Neighborhood	**3 Neighborhood 3**
Tree Growth Year	**0**
TG Managment plan	**0**
Y Coordinate	**0**
Zone/Land Use	**11 Residential**
Secondary Zone	
Topography	**2 Rolling** **7 Rough**

1.Level	4.Below St	7.Rough
2.Rolling	5.Low	8.
3.Above St	6.Swampy	9.

Utilities

1.Summer	4.Dr Well	7.Septic
2.Water	5.Dug Well	8.Spring
3.Sewer	6.Lake Wtr	9.None

Street **1 Paved**

1.Paved	4.Proposed	7.
2.Semi Imp	5.	8.
3.Gravel	6.	9.None

SEE NEXT YEAR	**0**
	0

Sale Data

Sale Date	**12/12/2012**
Price	**20,000**
Sale Type	**1 Land Only**

1.Land	4.Mobile	7.
2.L & B	5.Other	8.
3.Building	6.	9.

Financing **9 Unknown**

1.Convent	4.Seller	7.
2.FHA/VA	5.Private	8.
3.Assumed	6.Cash	9.Unknown

Validity **1 Arms Length Sale**

1.Valid	4.Split	7.Changes
2.Related	5.Partial	8.Other
3.Distress	6.Exempt	9.

Verified **5 Public Record**

1.Buyer	4.Agent	7.Family
2.Seller	5.Pub Rec	8.Other
3.Lender	6.MLS	9.

Assessment Record

Year	Land	Buildings	Exempt	Total
2013	41,900	0	0	41,900
2014	41,900	105,700	0	147,600
2015	41,900	144,800	10,000	176,700
2016	56,900	207,300	20,000	244,200
2017	56,900	207,300	20,000	244,200
2018	56,900	209,800	20,000	246,700
2019	56,900	209,800	20,000	246,700
2020	56,900	209,800	25,000	241,700
2021	56,900	209,800	24,250	242,450

Land Data

Front Foot	Type	Effective Frontage	Effective Depth	Influence Factor	Influence Code
11.Regular Lot				%	
12.Delta Triangle				%	
13.Nabla Triangle				%	
14.Rear Land				%	
15.Miscellaneous				%	
				%	
				%	
Square Foot		**Square Feet**			
16.Regular Lot				%	
17.Secondary Lot				%	
18.Excess Land				%	
19.Condominium				%	
20.				%	
				%	
				%	
Fract. Acre		**Acreage/Sites**			
21.Homesite (Frac	25	1.00	100	%	0
22.Baselot (Fract	28	1.03	100	%	0
23.Rear (Fract)	44	1.00	100	%	0
Acres				%	
24.Homesite				%	
25.Baselot				%	
26.Frontage 1				%	
27.Frontage 2				%	
28.Rear Land 1					
29.Rear Land 2					

Total Acreage 2.03

Influence Codes

1.Vacant
2.R/W
3.Topography
4.Size
5.Access
6.XF & Topo
7.Shape
8.Semi-Improved
9.Fract Share
Acres
30.Rear Land 3
31.Rear Land 4
32.Pasture
33.Crop
34.Hortucul I
35.Horticul II
36.Orchard
37.Softwood
38.Mixed Wood
39.Hardwood
40.Wasteland
41.Gravel Pit
42.Mobile Home Si
43.Camp Site
44.Lot Improvemen
45.M H Hook-Up
46.Excess Frontag

Inspection Witnessed By:

X Date

No./Date	Description	Date Insp.

Notes:

13 NEW LOT 2.03 AC FROM 5-12-A
2017-NEW SHED 12X16 SEE 2018 FOR COMPLETION

Greene

Greene

Map Lot 05-012-00G | Account 2497 | Location 61 VALENTINE WAY | Card 1 Of 1 | 9/23/2021

Building Style	**1 Conventional**		
1.Conv.	5.Colonial	9.Condo	
2.Ranch	6.Split	10.	
3.R Ranch	7.Contemp	11.	
4.Cape	8.Cottage	12.	
Dwelling Units	**1**		
Other Units	**0**		
Stories	**1 One Story**		
1.1	4.1.5	7.3.5	
2.2	5.1.75	8.4	
3.3	6.2.5	9.	
Exterior Walls	**2 Vinyl/Aluminum**		
1.Wood	5.Shingles	9.Other	
2.Vin/Al	6.Brk/Stn	10.	
3.Compos.	7.Single	11.	
4.Asbestos	8.Concrete	12.	
Roof Surface	**1 Asphalt Shingles**		
1.Asphalt	4.Composit	7.Roll	
2.Slate	5.Wood	8.	
3.Metal	6.Other	9.	
SF Masonry Trim	**0**		
	0		
	0		
Year Built	**2014**		
Year Remodeled	**0**		
Foundation	**1 Concrete**		
1.Concrete	4.Wood	7.	
2.C Block	5.Slab	8.	
3.Br/Stone	6.Piers	9.	
Basement	**4 Full Basement**		
1.1/4 Bmt	4.Full Bmt	7.	
2.1/2 Bmt	5.Crawl	8.	
3.3/4 Bmt	6.	9.None	
Bsmt Gar # Cars	**0**		
Wet Basement	**1 Dry Basement**		
1.Dry	4.Dirt Flr	7.	
2.Damp	5.	8.	
3.Wet	6.	9.	

SF Bsmt Living	**680**		
Fin Bsmt Grade	**0 0**		
	0		
Heat Type	**100%**	**1 Hot Water BB**	
1.HWBB	5.FWA	9.No Heat	
2.HWCI	6.GravWA	10.	
3.H Pump	7.Electric	11.	
4.Steam	8.Fl/Wall	12.	
Cool Type	**0%**	**9 None**	
1.Refrig	4.W&C Air	7.	
2.Evapor	5.	8.	
3.H Pump	6.	9.None	
Kitchen Style	**2 Typical**		
1.Modern	4.Obsolete	7.	
2.Typical	5.	8.	
3.Old Type	6.	9.None	
Bath(s) Style	**2 Typical Bath(s)**		
1.Modern	4.Obsolete	7.	
2.Typical	5.	8.	
3.Old Type	6.	9.None	
# Rooms	**6**		
# Bedrooms	**3**		
# Full Baths	**2**		
# Half Baths	**0**		
# Addn Fixtures	**0**		
# Fireplaces	**0**		

TRIO Software
A Division of Harris Computer Systems

Layout	**1 Typical**		
1.Typical	4.	7.	
2.Inadeq	5.	8.	
3.Horrid	6.	9.	
Attic	**9 None**		
1.1/4 Fin	4.Full Fin	7.	
2.1/2 Fin	5.Fl/Stair	8.	
3.3/4 Fin	6.	9.None	
Insulation	**1 Full**		
1.Full	4.Minimal	7.	
2.Heavy	5.Partial	8.	
3.Capped	6.	9.None	
Unfinished %	**0%**		
Grade & Factor	**4 B 100%**		
1.E Grade	4.B Grade	7.AAAGrade	
2.D Grade	5.A Grade	8.M&S Pric	
3.C Grade	6.AA Grade	9.Same	
SQFT (Footprint)	**1496**		
Condition	**4 Average**		
1.Poor	4.Avg	7.V G	
2.Fair	5.Avg+	8.Exc	
3.Avg-	6.Good	9.Same	
Phys. % Good	**95%**		
Funct. % Good	**100%**		
Functional Code	**9 None**		
1.Incomp	4.PL/HT	7.	
2.O-Built	5.	8.Other	
3.Style	6.	9.None	
Econ. % Good	**100%**		
Economic Code	**None**		
0.None	3.No Power	7.	
1.Location	9.None	8.	
2.Encroach	6.	9.	
Entrance Code	**7 Building Permit**		
1.Interior	4.Vacant	7.Permit	
2.Refusal	5.Estimate	8.Review	
3.Informed	6.Callback	9.	
Information Code	**7 Noel Madore**		
1.Owner	4.Denis	7.Noel	
2.Relative	5.Estimate	8.Dana	
3.Tenant	6.Other	9.Matt	

Date Inspected 4/13/2017

Additions, Outbuildings & Improvements

Type	Year	Units	Grade	Cond	Phys.	Funct.	Sound Value
7 One Sty Bsmt Fr	2014	140	9 100	0	0 %	0 %	
23 1s Garage (Att)	2014	1120	9 100	0	0 %	0 %	
68 Wood Deck	2014	240	9 100	0	0 %	0 %	
21 Open Frame	2014	84	9 100	0	0 %	0 %	
24 Frame Shed	2017	192	3 110	5	100 %	95 %	
					%	%	
					%	%	
					%	%	
					%	%	
					%	%	

1.One Story Fram
2.Two Story Fram
3.Three Story Fr
4.1 & 1/2 Story
5.1 & 3/4 Story
6.2 & 1/2 Story
21.Open Frame Por
22.Encl Pch/ 1s(u
23.1s Garage (Att
24.Frame Shed
25.Frame Bay Wind
26.1SFr Overhang
27.Unfin Basement
28.Unfinished Att
29.Finished Attic

Map Lot 02-089 Account 2498 Location 341 NORTH HATCH HILL ROAD Card 1 Of 1 9/23/2021

GRANT, STEPHEN D
GRANT, PAMELA J
341 NORTH HATCH HILL ROAD
GREENE ME 04236

B8573P345

Property Data

Neighborhood	**1 Neighborhood 1**
Tree Growth Year	**0**
TG Managment plan	**0**
Y Coordinate	**0**
Zone/Land Use	**11 Residential**
Secondary Zone	

Topography

1.Level	4.Below St	7.Rough
2.Rolling	5.Low	8.
3.Above St	6.Swampy	9.

Utilities

1.Summer	4.Dr Well	7.Septic
2.Water	5.Dug Well	8.Spring
3.Sewer	6.Lake Wtr	9.None

Street

1.Paved	4.Proposed	7.
2.Semi Imp	5.	8.
3.Gravel	6.	9.None

SEE NEXT YEAR	**0**
	0

Sale Data

Sale Date	**12/31/2012**
Price	**29,000**
Sale Type	**1 Land Only**

1.Land	4.Mobile	7.
2.L & B	5.Other	8.
3.Building	6.	9.

Financing	**9 Unknown**

1.Convent	4.Seller	7.
2.FHA/VA	5.Private	8.
3.Assumed	6.Cash	9.Unknown

Validity	**1 Arms Length Sale**

1.Valid	4.Split	7.Changes
2.Related	5.Partial	8.Other
3.Distress	6.Exempt	9.

Verified	**5 Public Record**

1.Buyer	4.Agent	7.Family
2.Seller	5.Pub Rec	8.Other
3.Lender	6.MLS	9.

Assessment Record

Year	Land	Buildings	Exempt	Total
2013	31,500	0	0	31,500
2014	46,500	211,600	0	258,100
2015	46,500	211,600	10,000	248,100
2016	46,500	211,600	20,000	238,100
2017	46,500	211,600	20,000	238,100
2018	46,500	211,600	20,000	238,100
2019	46,500	211,600	20,000	238,100
2020	46,500	211,600	25,000	233,100
2021	46,500	211,600	24,250	233,850

Land Data

Front Foot	Type	Effective Frontage	Effective Depth	Influence Factor	Influence Code
11.Regular Lot				%	
12.Delta Triangle				%	
13.Nabla Triangle				%	
14.Rear Land				%	
15.Miscellaneous				%	
				%	
				%	
Square Foot		**Square Feet**			
16.Regular Lot				%	
17.Secondary Lot				%	
18.Excess Land				%	
19.Condominium				%	
20.				%	
				%	
				%	
Fract. Acre		**Acreage/Sites**			
21.Homesite (Frac	25	1.00	100	%	0
22.Baselot (Fract	28	0.84	100	%	0
23.Rear (Fract)	44	1.00	100	%	0
Acres				%	
24.Homesite				%	
25.Baselot				%	
26.Frontage 1				%	
27.Frontage 2				%	
28.Rear Land 1					
29.Rear Land 2					

Total Acreage 1.84

Influence Codes

1.Vacant
2.R/W
3.Topography
4.Size
5.Access
6.XF & Topo
7.Shape
8.Semi-Improved
9.Fract Share
Acres
30.Rear Land 3
31.Rear Land 4
32.Pasture
33.Crop
34.Hortucul I
35.Horticul II
36.Orchard
37.Softwood
38.Mixed Wood
39.Hardwood
40.Wasteland
41.Gravel Pit
42.Mobile Home Si
43.Camp Site
44.Lot Improvemen
45.M H Hook-Up
46.Excess Frontag

Inspection Witnessed By:

X Date

No./Date	Description	Date Insp.

Notes:
13 NEW LOT FROM MAP6 LOT44

Greene

Greene

Map Lot 02-089 | Account 2498 | Location 341 NORTH HATCH HILL ROAD | Card 1 Of 1 | 9/23/2021

Building Style	**1 Conventional**		
1.Conv.	5.Colonial	9.Condo	
2.Ranch	6.Split	10.	
3.R Ranch	7.Contemp	11.	
4.Cape	8.Cottage	12.	
Dwelling Units	**1**		
Other Units	**0**		
Stories	**1 One Story**		
1.1	4.1.5	7.3.5	
2.2	5.1.75	8.4	
3.3	6.2.5	9.	
Exterior Walls	**2 Vinyl/Aluminum**		
1.Wood	5.Shingles	9.Other	
2.Vin/Al	6.Brk/Stn	10.	
3.Compos.	7.Single	11.	
4.Asbestos	8.Concrete	12.	
Roof Surface	**1 Asphalt Shingles**		
1.Asphalt	4.Composit	7.Roll	
2.Slate	5.Wood	8.	
3.Metal	6.Other	9.	
SF Masonry Trim	**0**		
	0		
	0		
Year Built	**2013**		
Year Remodeled	**0**		
Foundation	**1 Concrete**		
1.Concrete	4.Wood	7.	
2.C Block	5.Slab	8.	
3.Br/Stone	6.Piers	9.	
Basement	**4 Full Basement**		
1.1/4 Bmt	4.Full Bmt	7.	
2.1/2 Bmt	5.Crawl	8.	
3.3/4 Bmt	6.	9.None	
Bsmt Gar # Cars	**0**		
Wet Basement	**1 Dry Basement**		
1.Dry	4.Dirt Flr	7.	
2.Damp	5.	8.	
3.Wet	6.	9.	

SF Bsmt Living	**0**		
Fin Bsmt Grade	**0 0**		
	0		
Heat Type	**100%**	**1 Hot Water BB**	
1.HWBB	5.FWA	9.No Heat	
2.HWCI	6.GravWA	10.	
3.H Pump	7.Electric	11.	
4.Steam	8.Fl/Wall	12.	
Cool Type	**0%**	**9 None**	
1.Refrig	4.W&C Air	7.	
2.Evapor	5.	8.	
3.H Pump	6.	9.None	
Kitchen Style	**2 Typical**		
1.Modern	4.Obsolete	7.	
2.Typical	5.	8.	
3.Old Type	6.	9.None	
Bath(s) Style	**2 Typical Bath(s)**		
1.Modern	4.Obsolete	7.	
2.Typical	5.	8.	
3.Old Type	6.	9.None	
# Rooms	**7**		
# Bedrooms	**3**		
# Full Baths	**2**		
# Half Baths	**0**		
# Addn Fixtures	**0**		
# Fireplaces	**0**		

TRIO Software
A Division of Harris Computer Systems

Layout	**1 Typical**		
1.Typical	4.	7.	
2.Inadeq	5.	8.	
3.Horrid	6.	9.	
Attic	**9 None**		
1.1/4 Fin	4.Full Fin	7.	
2.1/2 Fin	5.Fl/Stair	8.	
3.3/4 Fin	6.	9.None	
Insulation	**2 Heavy**		
1.Full	4.Minimal	7.	
2.Heavy	5.Partial	8.	
3.Capped	6.	9.None	
Unfinished %	**0%**		
Grade & Factor	**4 B 100%**		
1.E Grade	4.B Grade	7.AAAGrade	
2.D Grade	5.A Grade	8.M&S Pric	
3.C Grade	6.AA Grade	9.Same	
SQFT (Footprint)	**1888**		
Condition	**4 Average**		
1.Poor	4.Avg	7.V G	
2.Fair	5.Avg+	8.Exc	
3.Avg-	6.Good	9.Same	
Phys. % Good	**0%**		
Funct. % Good	**100%**		
Functional Code	**9 None**		
1.Incomp	4.PL/HT	7.	
2.O-Built	5.	8.Other	
3.Style	6.	9.None	
Econ. % Good	**100%**		
Economic Code	**None**		
0.None	3.No Power	7.	
1.Location	9.None	8.	
2.Encroach	6.	9.	
Entrance Code	**0**		
1.Interior	4.Vacant	7.Permit	
2.Refusal	5.Estimate	8.Review	
3.Informed	6.Callback	9.	
Information Code	**0**		
1.Owner	4.Denis	7.Noel	
2.Relative	5.Estimate	8.Dana	
3.Tenant	6.Other	9.Matt	

Date Inspected

Additions, Outbuildings & Improvements

Type	Year	Units	Grade	Cond	Phys.	Funct.	Sound Value
23 1s Garage (Att)	2013	924	4 100	4	0 %	100 %	
					%	%	
					%	%	
					%	%	
					%	%	
					%	%	
					%	%	
					%	%	
					%	%	
					%	%	

1.One Story Fram
2.Two Story Fram
3.Three Story Fr
4.1 & 1/2 Story
5.1 & 3/4 Story
6.2 & 1/2 Story
21.Open Frame Por
22.Encl Pch/ 1s(u
23.1s Garage (Att
24.Frame Shed
25.Frame Bay Wind
26.1SFr Overhang
27.Unfin Basement
28.Unfinished Att
29.Finished Attic

Map Lot 03-009-00B | Account 2499 | Location 61 HILLS RIDGE ROAD | Card 1 Of 1 | 9/23/2021

GRONDIN, PAUL L
GRONDIN, VENISE P
61 HILLS RIDGE ROAD
GREENE ME 04236

B8477P217

Property Data

Neighborhood	**2 Neighborhood 2**
Tree Growth Year	**0**
TG Managment plan	**0**
Y Coordinate	**0**
Zone/Land Use	**11 Residential**
Secondary Zone	

Topography

1.Level	4.Below St	7.Rough
2.Rolling	5.Low	8.
3.Above St	6.Swampy	9.

Utilities

1.Summer	4.Dr Well	7.Septic
2.Water	5.Dug Well	8.Spring
3.Sewer	6.Lake Wtr	9.None

Street

1.Paved	4.Proposed	7.
2.Semi Imp	5.	8.
3.Gravel	6.	9.None

SEE NEXT YEAR	**0**
	0

Sale Data

Sale Date	**8/27/2012**
Price	**40,000**
Sale Type	**1 Land Only**

1.Land	4.Mobile	7.
2.L & B	5.Other	8.
3.Building	6.	9.

Financing	**9 Unknown**

1.Convent	4.Seller	7.
2.FHA/VA	5.Private	8.
3.Assumed	6.Cash	9.Unknown

Validity	**1 Arms Length Sale**

1.Valid	4.Split	7.Changes
2.Related	5.Partial	8.Other
3.Distress	6.Exempt	9.

Verified	**5 Public Record**

1.Buyer	4.Agent	7.Family
2.Seller	5.Pub Rec	8.Other
3.Lender	6.MLS	9.

Assessment Record

Year	Land	Buildings	Exempt	Total
2013	25,800	0	0	25,800
2014	25,800	0	0	25,800
2015	40,800	203,300	0	244,100
2016	40,800	185,700	20,000	206,500
2017	40,800	185,700	20,000	206,500
2018	40,800	185,700	20,000	206,500
2019	47,300	187,900	20,000	215,200
2020	47,300	187,900	25,000	210,200
2021	47,300	187,900	24,250	210,950

Land Data

Front Foot	Type	Effective Frontage	Effective Depth	Influence Factor	Influence Code
11.Regular Lot				%	
12.Delta Triangle				%	
13.Nabla Triangle				%	
14.Rear Land				%	
15.Miscellaneous				%	
				%	
				%	
Square Foot		**Square Feet**			
16.Regular Lot				%	
17.Secondary Lot				%	
18.Excess Land				%	
19.Condominium				%	
20.				%	
				%	
				%	
Fract. Acre		**Acreage/Sites**			
21.Homesite (Frac	25	1.00	100	%	0
22.Baselot (Fract	28	4.60	100	%	0
23.Rear (Fract)	44	1.00	100	%	0
Acres				%	
24.Homesite				%	
25.Baselot				%	
26.Frontage 1				%	
27.Frontage 2				%	
28.Rear Land 1					
29.Rear Land 2					

Total Acreage 5.60

Influence Codes

1.Vacant
2.R/W
3.Topography
4.Size
5.Access
6.XF & Topo
7.Shape
8.Semi-Improved
9.Fract Share
Acres
30.Rear Land 3
31.Rear Land 4
32.Pasture
33.Crop
34.Hortucul I
35.Horticul II
36.Orchard
37.Softwood
38.Mixed Wood
39.Hardwood
40.Wasteland
41.Gravel Pit
42.Mobile Home Si
43.Camp Site
44.Lot Improvemen
45.M H Hook-Up
46.Excess Frontag

Inspection Witnessed By:

X Date

No./Date	Description	Date Insp.

Notes:

13 NEW LOT 2 AC FROM 3-9
6-14-18 ADDED 3.6 ACRES PER 9759-314 DB
09/05/18 Added deck. DRB

Greene

Greene

Map Lot 03-009-00B | Account 2499 | Location 61 HILLS RIDGE ROAD | Card 1 Of 1 | 9/23/2021

Building Style	**2 Ranch**		
1.Conv.	5.Colonial	9.Condo	
2.Ranch	6.Split	10.	
3.R Ranch	7.Contemp	11.	
4.Cape	8.Cottage	12.	
Dwelling Units	**1**		
Other Units	**0**		
Stories	**1 One Story**		
1.1	4.1.5	7.3.5	
2.2	5.1.75	8.4	
3.3	6.2.5	9.	
Exterior Walls	**2 Vinyl/Aluminum**		
1.Wood	5.Shingles	9.Other	
2.Vin/Al	6.Brk/Stn	10.	
3.Compos.	7.Single	11.	
4.Asbestos	8.Concrete	12.	
Roof Surface	**1 Asphalt Shingles**		
1.Asphalt	4.Composit	7.Roll	
2.Slate	5.Wood	8.	
3.Metal	6.Other	9.	
SF Masonry Trim	**0**		
	0		
	0		
Year Built	**2013**		
Year Remodeled	**0**		
Foundation	**1 Concrete**		
1.Concrete	4.Wood	7.	
2.C Block	5.Slab	8.	
3.Br/Stone	6.Piers	9.	
Basement	**4 Full Basement**		
1.1/4 Bmt	4.Full Bmt	7.	
2.1/2 Bmt	5.Crawl	8.	
3.3/4 Bmt	6.	9.None	
Bsmt Gar # Cars	**0**		
Wet Basement	**1 Dry Basement**		
1.Dry	4.Dirt Flr	7.	
2.Damp	5.	8.	
3.Wet	6.	9.	

SF Bsmt Living	**0**		
Fin Bsmt Grade	**0 0**		
	0		
Heat Type	**100%**	**1 Hot Water BB**	
1.HWBB	5.FWA	9.No Heat	
2.HWCI	6.GravWA	10.	
3.H Pump	7.Electric	11.	
4.Steam	8.Fl/Wall	12.	
Cool Type	**0%**	**9 None**	
1.Refrig	4.W&C Air	7.	
2.Evapor	5.	8.	
3.H Pump	6.	9.None	
Kitchen Style	**2 Typical**		
1.Modern	4.Obsolete	7.	
2.Typical	5.	8.	
3.Old Type	6.	9.None	
Bath(s) Style	**2 Typical Bath(s)**		
1.Modern	4.Obsolete	7.	
2.Typical	5.	8.	
3.Old Type	6.	9.None	
# Rooms	**6**		
# Bedrooms	**3**		
# Full Baths	**2**		
# Half Baths	**0**		
# Addn Fixtures	**0**		
# Fireplaces	**0**		

TRIO Software
A Division of Harris Computer Systems

Layout	**1 Typical**		
1.Typical	4.	7.	
2.Inadeq	5.	8.	
3.Horrid	6.	9.	
Attic	**9 None**		
1.1/4 Fin	4.Full Fin	7.	
2.1/2 Fin	5.Fl/Stair	8.	
3.3/4 Fin	6.	9.None	
Insulation	**2 Heavy**		
1.Full	4.Minimal	7.	
2.Heavy	5.Partial	8.	
3.Capped	6.	9.None	
Unfinished %	**0%**		
Grade & Factor	**3 C 110%**		
1.E Grade	4.B Grade	7.AAAGrade	
2.D Grade	5.A Grade	8.M&S Pric	
3.C Grade	6.AA Grade	9.Same	
SQFT (Footprint)	**1708**		
Condition	**4 Average**		
1.Poor	4.Avg	7.V G	
2.Fair	5.Avg+	8.Exc	
3.Avg-	6.Good	9.Same	
Phys. % Good	**0%**		
Funct. % Good	**100%**		
Functional Code	**9 None**		
1.Incomp	4.PL/HT	7.	
2.O-Built	5.	8.Other	
3.Style	6.	9.None	
Econ. % Good	**100%**		
Economic Code	**None**		
0.None	3.No Power	7.	
1.Location	9.None	8.	
2.Encroach	6.	9.	
Entrance Code	**8 Review**		
1.Interior	4.Vacant	7.Permit	
2.Refusal	5.Estimate	8.Review	
3.Informed	6.Callback	9.	
Information Code	**4 Denis Berube**		
1.Owner	4.Denis	7.Noel	
2.Relative	5.Estimate	8.Dana	
3.Tenant	6.Other	9.Matt	

Date Inspected 6/14/2018

Additions, Outbuildings & Improvements

Type	Year	Units	Grade	Cond	Phys.	Funct.	Sound Value
23 1s Garage (Att)	2013	748	4 100	4	100 %	100 %	
24 Frame Shed	2013	128	3 100	3	100 %	100 %	
21 Open Frame	2013	48	9 100	9	100 %	100 %	
68 Wood Deck	2018	212	4 100	4	100 %	100 %	
					%	%	
					%	%	
					%	%	
					%	%	
					%	%	
					%	%	

1.One Story Fram
2.Two Story Fram
3.Three Story Fr
4.1 & 1/2 Story
5.1 & 3/4 Story
6.2 & 1/2 Story
21.Open Frame Por
22.Encl Pch/ 1s(u
23.1s Garage (Att
24.Frame Shed
25.Frame Bay Wind
26.1SFr Overhang
27.Unfin Basement
28.Unfinished Att
29.Finished Attic

Map Lot 07-021-004 Account 2500 Location 56 JILLSON RD. Card 1 Of 2 9/23/2021

HENDON, ROBERT W (TRUSTEE)
HENDON, E LYNNE (TRUSTEE)
56 JILLSON ROAD
GREENE ME 04236

B8449P343 B8449P347 B8845P296

Property Data

Neighborhood **1 Neighborhood 1**

Tree Growth Year **0**

TG Managment plan **0**

Y Coordinate **0**

Zone/Land Use **11 Residential**

Secondary Zone

Topography **2 Rolling**

1.Level	4.Below St	7.Rough
2.Rolling	5.Low	8.
3.Above St	6.Swampy	9.

Utilities **4 Drilled Well** **7 Septic**

1.Summer	4.Dr Well	7.Septic
2.Water	5.Dug Well	8.Spring
3.Sewer	6.Lake Wtr	9.None

Street

1.Paved	4.Proposed	7.
2.Semi Imp	5.	8.
3.Gravel	6.	9.None

SEE NEXT YEAR **0**

0

Sale Data

Sale Date

Price

Sale Type

1.Land	4.Mobile	7.
2.L & B	5.Other	8.
3.Building	6.	9.

Financing

1.Convent	4.Seller	7.
2.FHA/VA	5.Private	8.
3.Assumed	6.Cash	9.Unknown

Validity

1.Valid	4.Split	7.Changes
2.Related	5.Partial	8.Other
3.Distress	6.Exempt	9.

Verified

1.Buyer	4.Agent	7.Family
2.Seller	5.Pub Rec	8.Other
3.Lender	6.MLS	9.

Assessment Record

Year	Land	Buildings	Exempt	Total
2013	60,400	247,300	0	307,700
2014	88,100	247,300	0	335,400
2015	71,200	247,300	10,000	308,500
2016	82,900	247,300	20,000	310,200
2017	82,900	247,300	20,000	310,200
2018	82,900	263,600	20,000	326,500
2019	82,900	263,600	20,000	326,500
2020	82,900	263,600	25,000	321,500
2021	82,900	263,600	24,250	322,250

Land Data

Front Foot	Type	Effective Frontage	Effective Depth	Influence Factor	Influence Code
11.Regular Lot				%	
12.Delta Triangle				%	
13.Nabla Triangle				%	
14.Rear Land				%	
15.Miscellaneous				%	
				%	
				%	
Square Foot		**Square Feet**			
16.Regular Lot				%	
17.Secondary Lot				%	
18.Excess Land				%	
19.Condominium				%	
20.				%	
				%	
				%	
Fract. Acre		**Acreage/Sites**			
21.Homesite (Frac	25	1.00	100	%	0
22.Baselot (Fract	28	5.00	100	%	0
23.Rear (Fract)	29	10.00	100	%	0
Acres	30	25.00	100	%	0
24.Homesite	44	1.00	100	%	0
25.Baselot	31	1.16	100	%	0
26.Frontage 1	40	6.00	100	%	0
27.Frontage 2					
28.Rear Land 1					
29.Rear Land 2					

Total Acreage 48.16

Influence Codes

1.Vacant
2.R/W
3.Topography
4.Size
5.Access
6.XF & Topo
7.Shape
8.Semi-Improved
9.Fract Share
Acres
30.Rear Land 3
31.Rear Land 4
32.Pasture
33.Crop
34.Hortucul I
35.Horticul II
36.Orchard
37.Softwood
38.Mixed Wood
39.Hardwood
40.Wasteland
41.Gravel Pit
42.Mobile Home Si
43.Camp Site
44.Lot Improvemen
45.M H Hook-Up
46.Excess Frontag

Inspection Witnessed By:

X Date

No./Date	Description	Date Insp.

Notes:

'14- w/mr. @ office adj. to #56 Jillson and adj. heat to F.W.A.
'13- NEW LOT CREATED FROM SPLIT OF M.7 L.21 AND M.7 L.21-3.
4/5/13- VAC. NEW HSE W/ LOT IMPS.
2018 ADDED GARAGE TO LOT DB

Greene

Greene

Map Lot 07-021-004 | Account 2500 | Location 56 JILLSON RD. | Card 1 Of 2 | 9/23/2021

Building Style	**2 Ranch**		
1.Conv.	5.Colonial	9.Condo	
2.Ranch	6.Split	10.	
3.R Ranch	7.Contemp	11.	
4.Cape	8.Cottage	12.	
Dwelling Units	**1**		
Other Units	**0**		
Stories	**1 One Story**		
1.1	4.1.5	7.3.5	
2.2	5.1.75	8.4	
3.3	6.2.5	9.	
Exterior Walls	**2 Vinyl/Aluminum**		
1.Wood	5.Shingles	9.Other	
2.Vin/Al	6.Brk/Stn	10.	
3.Compos.	7.Single	11.	
4.Asbestos	8.Concrete	12.	
Roof Surface	**1 Asphalt Shingles**		
1.Asphalt	4.Composit	7.Roll	
2.Slate	5.Wood	8.	
3.Metal	6.Other	9.	
SF Masonry Trim	**0**		
	0		
	0		
Year Built	**2012**		
Year Remodeled	**0**		
Foundation	**1 Concrete**		
1.Concrete	4.Wood	7.	
2.C Block	5.Slab	8.	
3.Br/Stone	6.Piers	9.	
Basement	**4 Full Basement**		
1.1/4 Bmt	4.Full Bmt	7.	
2.1/2 Bmt	5.Crawl	8.	
3.3/4 Bmt	6.	9.None	
Bsmt Gar # Cars	**0**		
Wet Basement	**1 Dry Basement**		
1.Dry	4.Dirt Flr	7.	
2.Damp	5.	8.	
3.Wet	6.	9.	

SF Bsmt Living	**1120**		
Fin Bsmt Grade	**9 100**		
	0		
Heat Type	**100%**	**5 Forced Warm Air**	
1.HWBB	5.FWA	9.No Heat	
2.HWCI	6.GravWA	10.	
3.H Pump	7.Electric	11.	
4.Steam	8.Fl/Wall	12.	
Cool Type	**0%**	**9 None**	
1.Refrig	4.W&C Air	7.	
2.Evapor	5.	8.	
3.H Pump	6.	9.None	
Kitchen Style	**2 Typical**		
1.Modern	4.Obsolete	7.	
2.Typical	5.	8.	
3.Old Type	6.	9.None	
Bath(s) Style	**2 Typical Bath(s)**		
1.Modern	4.Obsolete	7.	
2.Typical	5.	8.	
3.Old Type	6.	9.None	
# Rooms	**0**		
# Bedrooms	**0**		
# Full Baths	**2**		
# Half Baths	**1**		
# Addn Fixtures	**0**		
# Fireplaces	**0**		

TRIO Software
A Division of Harris Computer Systems

Layout	**1 Typical**		
1.Typical	4.	7.	
2.Inadeq	5.	8.	
3.Horrid	6.	9.	
Attic	**9 None**		
1.1/4 Fin	4.Full Fin	7.	
2.1/2 Fin	5.Fl/Stair	8.	
3.3/4 Fin	6.	9.None	
Insulation	**1 Full**		
1.Full	4.Minimal	7.	
2.Heavy	5.Partial	8.	
3.Capped	6.	9.None	
Unfinished %	**0%**		
Grade & Factor	**3 C 105%**		
1.E Grade	4.B Grade	7.AAAGrade	
2.D Grade	5.A Grade	8.M&S Pric	
3.C Grade	6.AA Grade	9.Same	
SQFT (Footprint)	**2240**		
Condition	**4 Average**		
1.Poor	4.Avg	7.V G	
2.Fair	5.Avg+	8.Exc	
3.Avg-	6.Good	9.Same	
Phys. % Good	**0%**		
Funct. % Good	**100%**		
Functional Code	**9 None**		
1.Incomp	4.PL/HT	7.	
2.O-Built	5.	8.Other	
3.Style	6.	9.None	
Econ. % Good	**100%**		
Economic Code	**None**		
0.None	3.No Power	7.	
1.Location	9.None	8.	
2.Encroach	6.	9.	
Entrance Code	**7 Building Permit**		
1.Interior	4.Vacant	7.Permit	
2.Refusal	5.Estimate	8.Review	
3.Informed	6.Callback	9.	
Information Code	**9 Matt Berube**		
1.Owner	4.Denis	7.Noel	
2.Relative	5.Estimate	8.Dana	
3.Tenant	6.Other	9.Matt	

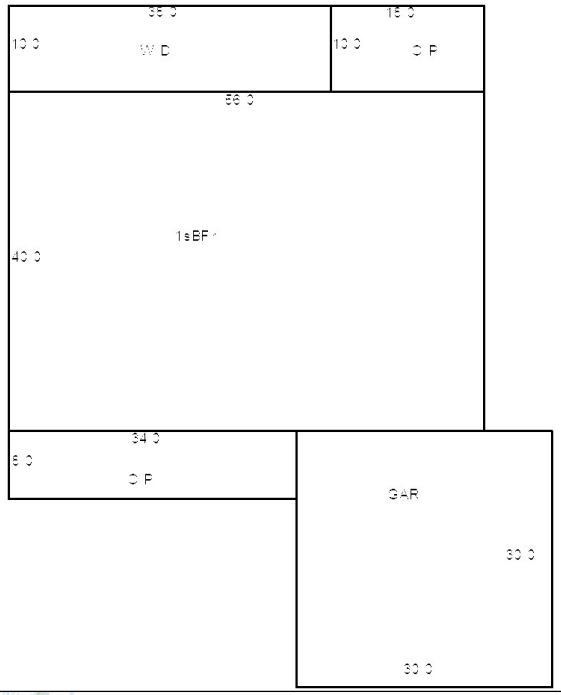

Date Inspected 4/27/2018

Additions, Outbuildings & Improvements

Type	Year	Units	Grade	Cond	Phys.	Funct.	Sound Value
21 Open Frame	0	180	0 0	0	0 %	0 %	
68 Wood Deck	0	380	0 0	0	0 %	0 %	
21 Open Frame	0	272	0 0	0	0 %	0 %	
23 1s Garage (Att)	0	900	0 0	0	0 %	0 %	
57 1s Garage (Det)	2017	855	3 100	6	0 %	100 %	
					%	%	
					%	%	
					%	%	
					%	%	
					%	%	

1.One Story Fram
2.Two Story Fram
3.Three Story Fr
4.1 & 1/2 Story
5.1 & 3/4 Story
6.2 & 1/2 Story
21.Open Frame Por
22.Encl Pch/ 1s(u
23.1s Garage (Att
24.Frame Shed
25.Frame Bay Wind
26.1SFr Overhang
27.Unfin Basement
28.Unfinished Att
29.Finished Attic

HENDON, ROBERT W (TRUSTEE)
HENDON, E LYNNE (TRUSTEE)
56 JILLSON ROAD
GREENE ME 04236

B8449P343 B8449P347 B8845P296

Property Data

Neighborhood **1 Neighborhood 1**

Tree Growth Year **0**

TG Managment plan **0**

Y Coordinate **0**

Zone/Land Use **11 Residential**

Secondary Zone

Topography **2 Rolling**

1.Level	4.Below St	7.Rough
2.Rolling	5.Low	8.
3.Above St	6.Swampy	9.

Utilities **4 Drilled Well** **7 Septic**

1.Summer	4.Dr Well	7.Septic
2.Water	5.Dug Well	8.Spring
3.Sewer	6.Lake Wtr	9.None

Street

1.Paved	4.Proposed	7.
2.Semi Imp	5.	8.
3.Gravel	6.	9.None

SEE NEXT YEAR **0**

0

Sale Data

Sale Date

Price

Sale Type

1.Land	4.Mobile	7.
2.L & B	5.Other	8.
3.Building	6.	9.

Financing

1.Convent	4.Seller	7.
2.FHA/VA	5.Private	8.
3.Assumed	6.Cash	9.Unknown

Validity

1.Valid	4.Split	7.Changes
2.Related	5.Partial	8.Other
3.Distress	6.Exempt	9.

Verified

1.Buyer	4.Agent	7.Family
2.Seller	5.Pub Rec	8.Other
3.Lender	6.MLS	9.

Assessment Record

Year	Land	Buildings	Exempt	Total
2014	0	0	0	0
2015	0	102,900	0	102,900
2016	0	319,000	0	319,000
2017	0	319,000	0	319,000
2018	0	319,000	0	319,000
2019	0	319,000	0	319,000
2020	0	319,000	0	319,000
2021	0	319,000	0	319,000

Land Data

Front Foot	Type	Effective Frontage	Effective Depth	Influence Factor	Influence Code
11.Regular Lot				%	
12.Delta Triangle				%	
13.Nabla Triangle				%	
14.Rear Land				%	
15.Miscellaneous				%	
				%	
				%	
Square Foot		**Square Feet**			
16.Regular Lot				%	
17.Secondary Lot				%	
18.Excess Land				%	
19.Condominium				%	
20.				%	
				%	
				%	
Fract. Acre		**Acreage/Sites**			
21.Homesite (Frac				%	
22.Baselot (Fract				%	
23.Rear (Fract)				%	
Acres				%	
24.Homesite				%	
25.Baselot				%	
26.Frontage 1				%	
27.Frontage 2				%	
28.Rear Land 1				%	
29.Rear Land 2				%	

Total Acreage 0.00

Influence Codes

1.Vacant
2.R/W
3.Topography
4.Size
5.Access
6.XF & Topo
7.Shape
8.Semi-Improved
9.Fract Share
Acres
30.Rear Land 3
31.Rear Land 4
32.Pasture
33.Crop
34.Hortucul I
35.Horticul II
36.Orchard
37.Softwood
38.Mixed Wood
39.Hardwood
40.Wasteland
41.Gravel Pit
42.Mobile Home Si
43.Camp Site
44.Lot Improvemen
45.M H Hook-Up
46.Excess Frontag

Inspection Witnessed By:

X Date

No./Date	Description	Date Insp.

Notes:

Greene

Greene

Map Lot 07-021-004 | Account 2500 | Location 56 JILLSON RD. | Card 2 Of 2 | 9/23/2021

Building Style	**1 Conventional**	
1.Conv.	5.Colonial	9.Condo
2.Ranch	6.Split	10.
3.R Ranch	7.Contemp	11.
4.Cape	8.Cottage	12.
Dwelling Units	**1**	
Other Units	**0**	
Stories	**2 Two Story**	
1.1	4.1.5	7.3.5
2.2	5.1.75	8.4
3.3	6.2.5	9.
Exterior Walls	**2 Vinyl/Aluminum**	
1.Wood	5.Shingles	9.Other
2.Vin/Al	6.Brk/Stn	10.
3.Compos.	7.Single	11.
4.Asbestos	8.Concrete	12.
Roof Surface	**1 Asphalt Shingles**	
1.Asphalt	4.Composit	7.Roll
2.Slate	5.Wood	8.
3.Metal	6.Other	9.
SF Masonry Trim	**0**	
	0	
	0	
Year Built	**2014**	
Year Remodeled	**0**	
Foundation	**1 Concrete**	
1.Concrete	4.Wood	7.
2.C Block	5.Slab	8.
3.Br/Stone	6.Piers	9.
Basement	**4 Full Basement**	
1.1/4 Bmt	4.Full Bmt	7.
2.1/2 Bmt	5.Crawl	8.
3.3/4 Bmt	6.	9.None
Bsmt Gar # Cars	**0**	
Wet Basement	**1 Dry Basement**	
1.Dry	4.Dirt Flr	7.
2.Damp	5.	8.
3.Wet	6.	9.

SF Bsmt Living	**0**	
Fin Bsmt Grade	**0 0**	
	0	
Heat Type	**100%**	**1 Hot Water BB**
1.HWBB	5.FWA	9.No Heat
2.HWCI	6.GravWA	10.
3.H Pump	7.Electric	11.
4.Steam	8.Fl/Wall	12.
Cool Type	**0%**	**9 None**
1.Refrig	4.W&C Air	7.
2.Evapor	5.	8.
3.H Pump	6.	9.None
Kitchen Style	**2 Typical**	
1.Modern	4.Obsolete	7.
2.Typical	5.	8.
3.Old Type	6.	9.None
Bath(s) Style	**2 Typical Bath(s)**	
1.Modern	4.Obsolete	7.
2.Typical	5.	8.
3.Old Type	6.	9.None
# Rooms	**7**	
# Bedrooms	**3**	
# Full Baths	**2**	
# Half Baths	**1**	
# Addn Fixtures	**0**	
# Fireplaces	**0**	

TRIO Software
A Division of Harris Computer Systems

Layout	**1 Typical**	
1.Typical	4.	7.
2.Inadeq	5.	8.
3.Horrid	6.	9.
Attic	**9 None**	
1.1/4 Fin	4.Full Fin	7.
2.1/2 Fin	5.Fl/Stair	8.
3.3/4 Fin	6.	9.None
Insulation	**1 Full**	
1.Full	4.Minimal	7.
2.Heavy	5.Partial	8.
3.Capped	6.	9.None
Unfinished %	**0%**	
Grade & Factor	**5 A 100%**	
1.E Grade	4.B Grade	7.AAAGrade
2.D Grade	5.A Grade	8.M&S Pric
3.C Grade	6.AA Grade	9.Same
SQFT (Footprint)	**1324**	
Condition	**4 Average**	
1.Poor	4.Avg	7.V G
2.Fair	5.Avg+	8.Exc
3.Avg-	6.Good	9.Same
Phys. % Good	**0%**	
Funct. % Good	**100%**	
Functional Code	**9 None**	
1.Incomp	4.PL/HT	7.
2.O-Built	5.	8.Other
3.Style	6.	9.None
Econ. % Good	**100%**	
Economic Code	**None**	
0.None	3.No Power	7.
1.Location	9.None	8.
2.Encroach	6.	9.
Entrance Code	**0**	
1.Interior	4.Vacant	7.Permit
2.Refusal	5.Estimate	8.Review
3.Informed	6.Callback	9.
Information Code	**0**	
1.Owner	4.Denis	7.Noel
2.Relative	5.Estimate	8.Dana
3.Tenant	6.Other	9.Matt

Date Inspected 4/05/2012

Additions, Outbuildings & Improvements

Type	Year	Units	Grade	Cond	Phys.	Funct.	Sound Value
23 1s Garage (Att)	2014	780	4 100	4	0 %	100 %	
7 One Sty Bsmt Fr	2014	209	5 100	4	0 %	100 %	
21 Open Frame	2014	290	5 100	4	0 %	100 %	
					%	%	
					%	%	
					%	%	
					%	%	
					%	%	
					%	%	
					%	%	

1.One Story Fram
2.Two Story Fram
3.Three Story Fr
4.1 & 1/2 Story
5.1 & 3/4 Story
6.2 & 1/2 Story
21.Open Frame Por
22.Encl Pch/ 1s(u
23.1s Garage (Att
24.Frame Shed
25.Frame Bay Wind
26.1SFr Overhang
27.Unfin Basement
28.Unfinished Att
29.Finished Attic