

**Town of Greene**  
**Special Town Meeting Warrant**  
**May 2, 2002**

To Alden Peterson, a resident of the Town of Greene, in the county of Androscoggin,

In the name of the State of Maine you are hereby required to notify and warn the voters of the Town of Greene, in said county, qualified by law to vote in town affairs to meet at the Greene Central School, in said Town, on Thursday the 2<sup>nd</sup> day of May at 7:00 PM, then and there to act on Articles 1 through 4.

**Warrant Article #1**

To elect an moderator to preside at said meeting

**Warrant Article #2**

To see if the Town will authorize the Board of Selectmen to apply on behalf of the Town/Conservation Commission for federal financing assistance under the provisions of the Land and Water Conservation Fund Act, Public Law 88-578 for the development of a Picnic Area/Trail Maintenance within the Greene Recreation Park and further authorize the Selectmen to enter into the Land and Water Conservation Project Agreement with the State subsequent to federal approval of project.

Board of Selectmen Recommendation – Approve Grant Application (5-0)

**Warrant Article #3**

To see what sum the Town will vote to appropriate from surplus for the purpose of payment for design and engineering fees to Plymouth Engineering for Phase II of the Fire Station Building Project. **Note: The amount to be put back into surplus once the municipal bond has been received.**

Board of Selectmen Recommendation- Appropriate up to \$50,000 from surplus  
Budget Committee Recommendation: Appropriate up to \$50,000 from surplus

**Warrant Article #4**

To see what the Town will choose for a Fire Station Building Design and a Fire Station Building Location from the three (3) options presented by the Fire Station Building Committee.

**Fire Station Building Committee recommendation**

<b>Site:</b> Sedgley Road (4-0-2)	<b>Design: Option #2</b>	
Quaker Ridge Road (4-0-2)	Pitched/Flat overbays1 side)	9-0
Route 202/Allen Pond Ext. (1-0-2)	Pitched 2 sided bays	1-0

## **Special Town Meeting**

**May 2, 2002**

### **Site/Design**

#### **Sites**

- Option 1 Quaker Ridge Road
- Option 2 Sedgley Road
- Option 3 Allen Pond Extension/Rt. 202

#### **Design**

- Option 1 Pitched Roof – 2 Bays - Each Side
- Option 2 Flat/Pitched - 4 Bays on 1 Side
- Option 3. Pitched/Both - 4 Bays on 1 Side

# Fire Station Building and Land Options

**DRAFT**

Option 1

Price

Land

Quaker Ridge 10 acres

Building  
Design 1

15,000 sq. ft.

Excavation  
Design

Total

D1

Option 3

Land

Allen Pond Ext/202.  
Bubier Property

Building  
Design 1

Design 2  
15,000 sq. ft.

Excavation

Design  
Total

D1

Option 2

Land

Sedgley Road 5 acres  
existing Station

Building  
Design 1

15,000 sq. ft.

Excavation  
Blasting

Demolition  
Design

Total

D1

\$25,000.00

\$1,140,000.00

\$1,140,000.00

\$323,000.00

\$82,000.00

\$1,545,000.00

\$260,000.00

\$15,000.00

\$11,000.00

\$79,000.00

\$1,530,000.00

\$185,000.00

\$1,140,000.00

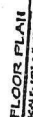
\$260,000.00

\$77,000.00

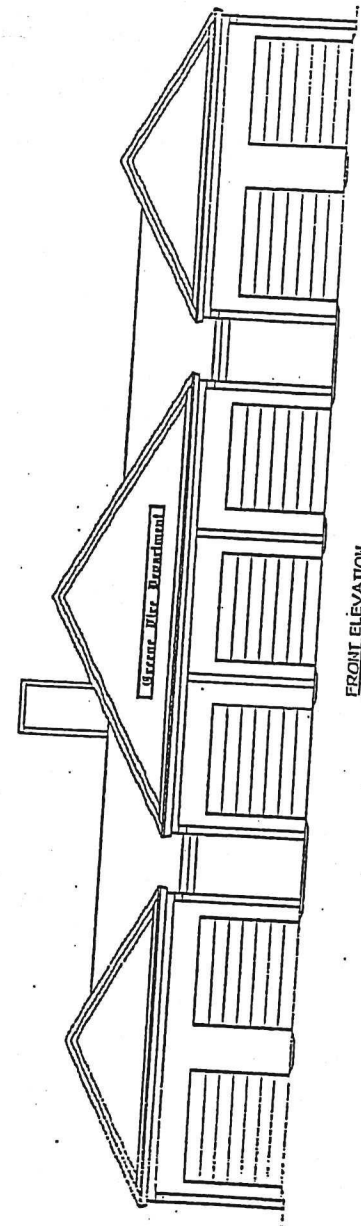
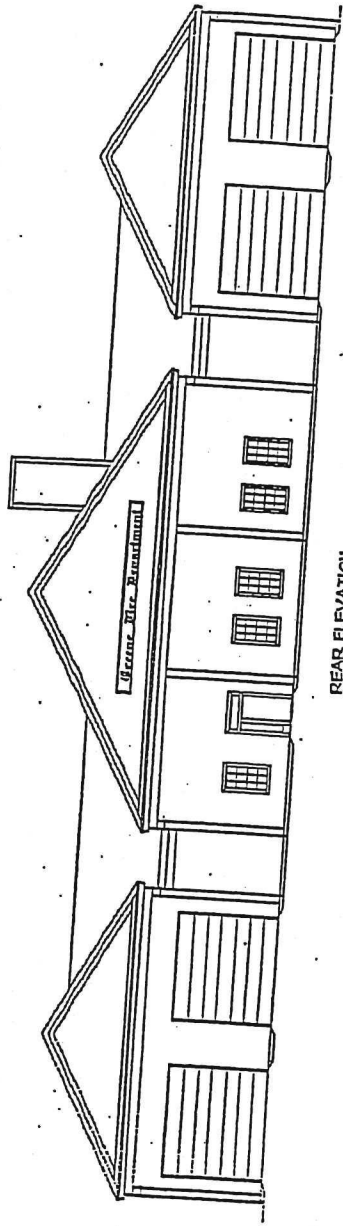
\$1,662,000.00

**DRAFT**

## 1

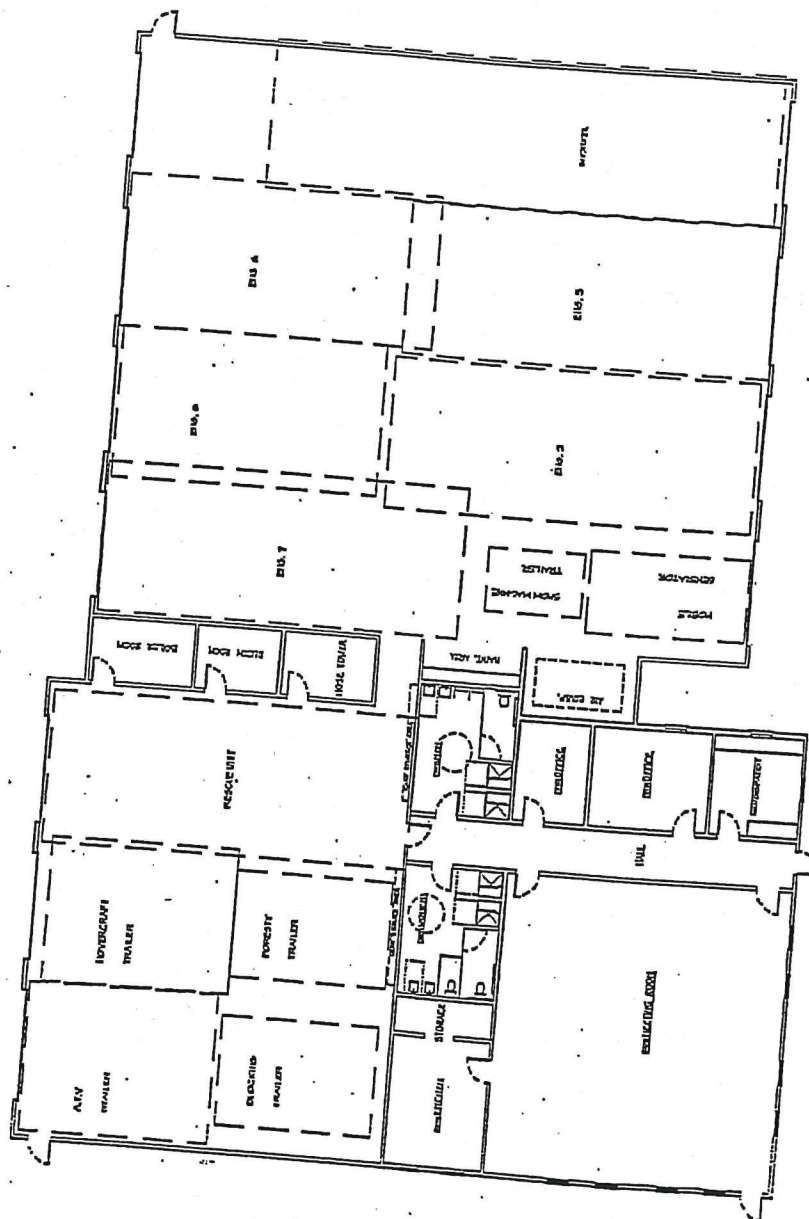


**FLOOR PLAN**

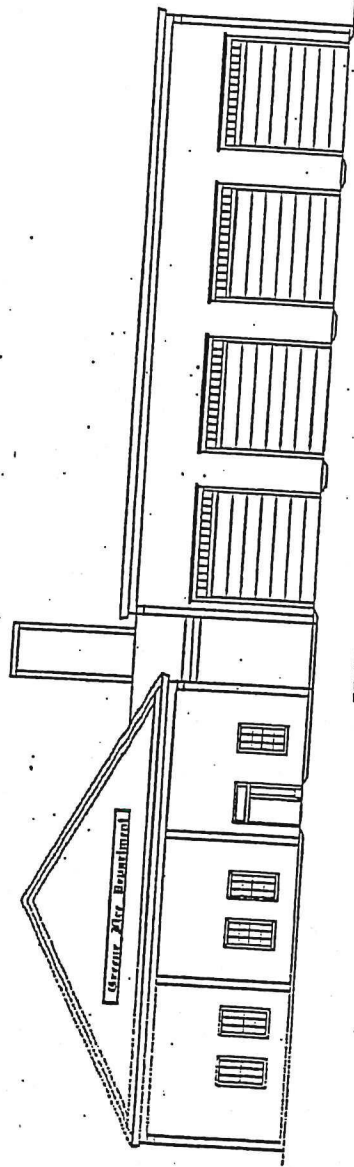


# Building OPTION 1

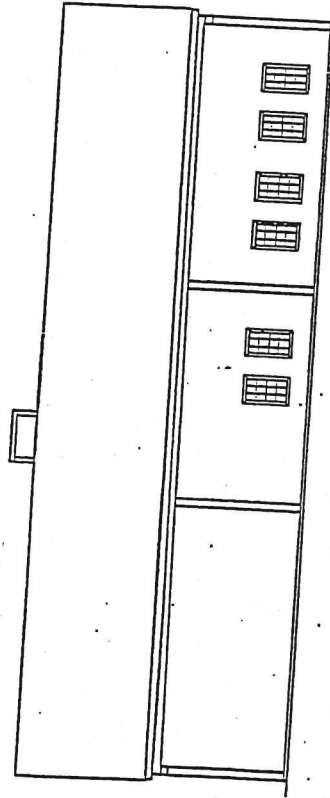
# Building OPTION II



FLOOR PLAN  
SCALE 1/8" = 1'-0"



FRONT ELEVATION  
Scale: 1/8" = 1'-0"

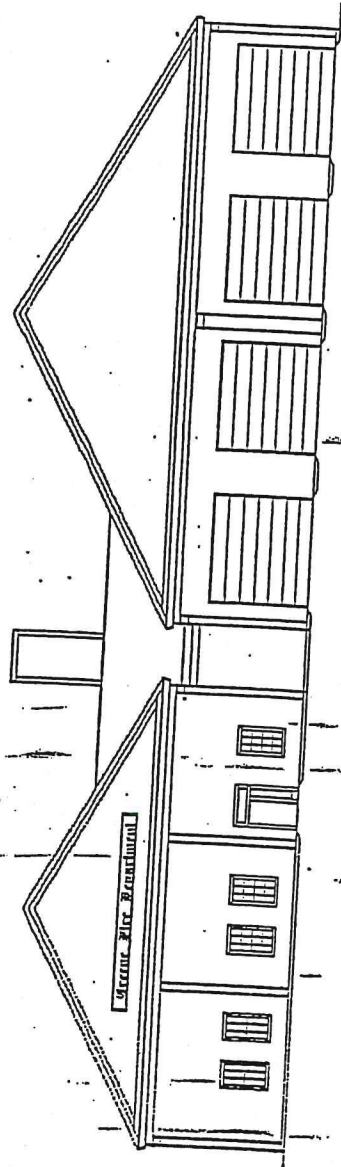


SIDE ELEVATION  
Scale: 1/8" = 1'-0"

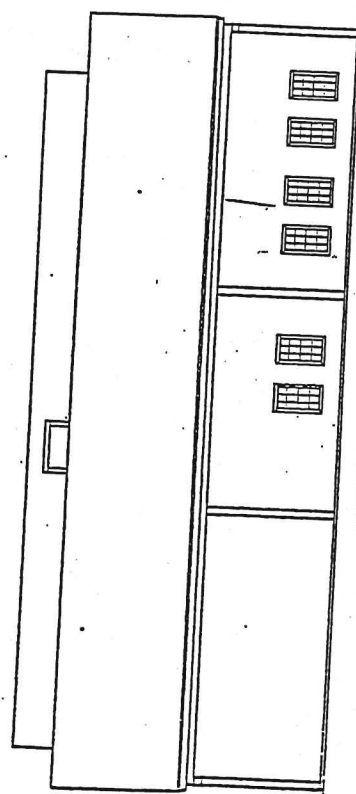
# Building OPTION II

[illegible]

**FLOOR PLAN**



FRONT ELEVATION  
SCALE: 1/8" = 1'-0"



SIDE ELEVATION  
SCALE: 1/8" = 1'-0"

# Building OPTION III